

# Tween Bridge Solar Farm

## 2.2 Land Plans

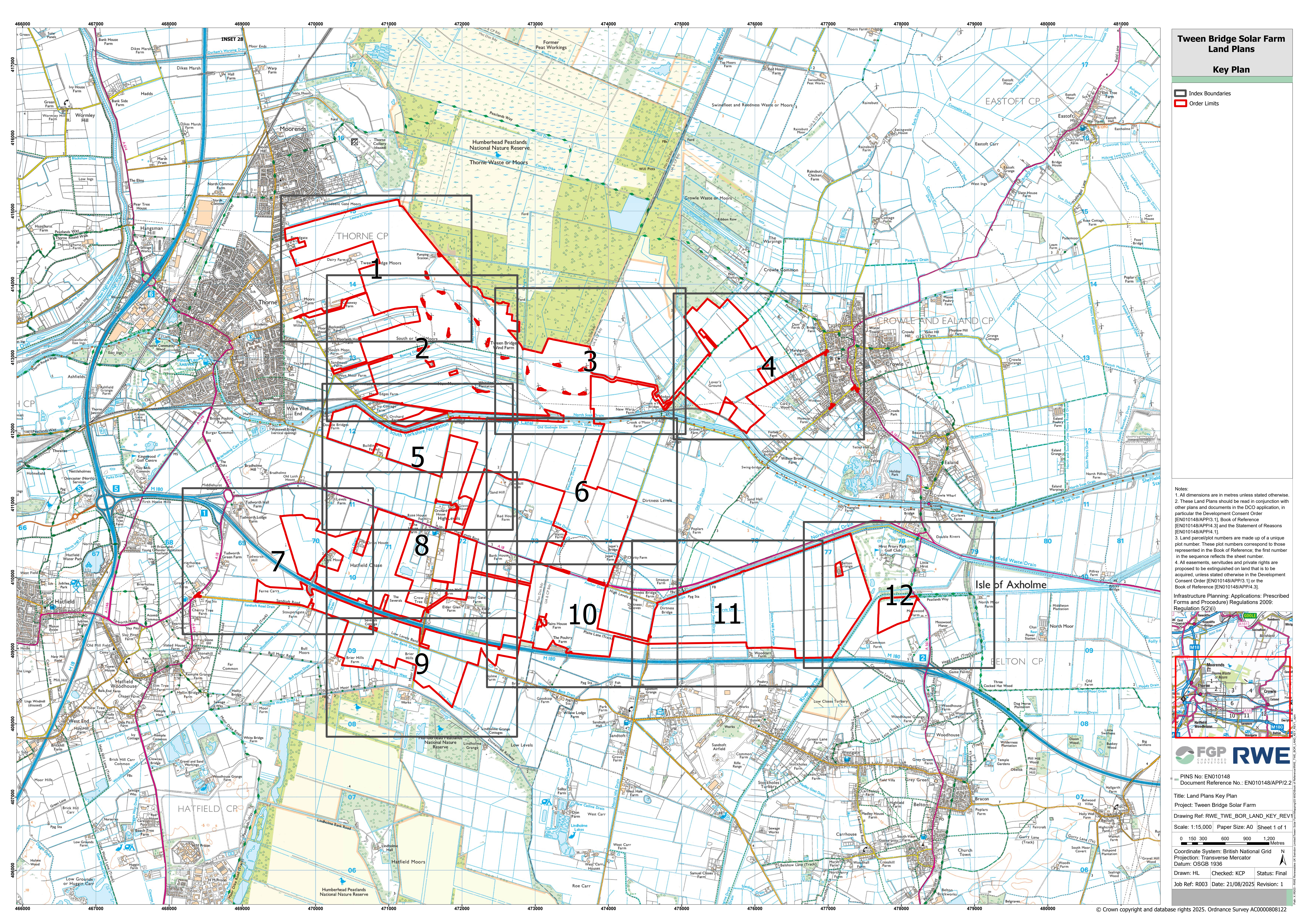
**Planning Act 2008  
Infrastructure Planning (Applications: Prescribed Forms  
and Procedure) Regulations 2009**

**APFP Regulation 5(2)(i)**

**Document Reference: 2.2**

**June 2026**

**Revision 4**



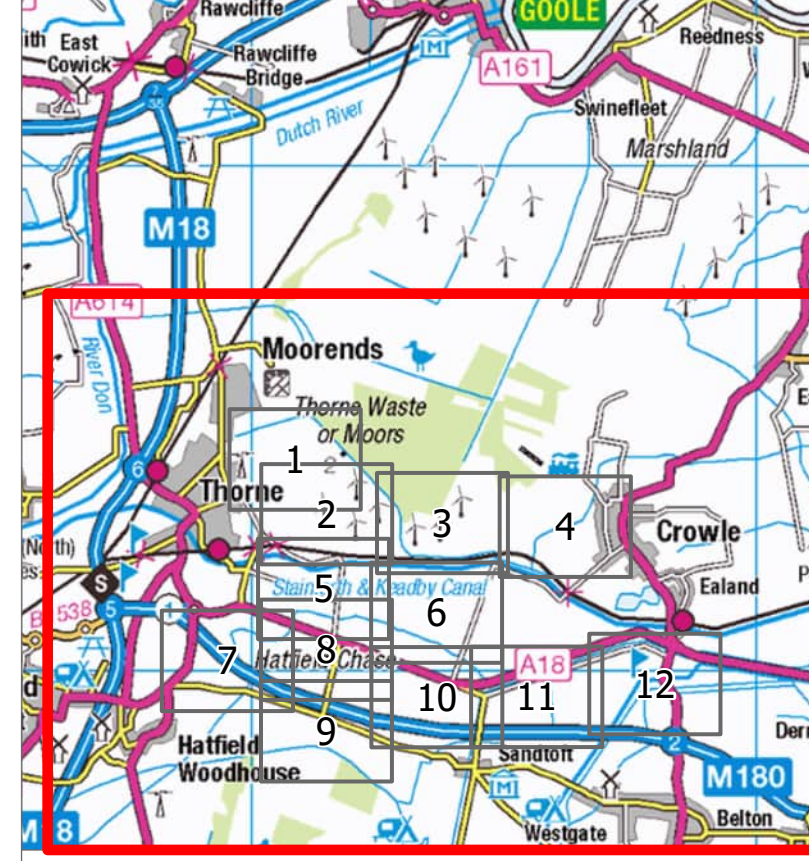
# Tween Bridge Solar Farm Land Plans

## Key Plan

- Index Boundaries
- Order Limits

- Notes:
1. All dimensions are in metres unless stated otherwise.
  2. These Land Plans should be read in conjunction with other plans and documents in the DCO application, in particular the Development Consent Order [EN010148/APP/3.1], Book of Reference [EN010148/APP/4.3] and the Statement of Reasons [EN010148/APP/4.1].
  3. Land parcel/plot numbers are made up of a unique plot number. These plot numbers correspond to those represented in the Book of Reference; the first number in the sequence reflects the sheet number.
  4. All easements, servitudes and private rights are proposed to be extinguished on land that is to be acquired, unless stated otherwise in the Development Consent Order [EN010148/APP/3.1] or the Book of Reference [EN010148/APP/4.3].

Infrastructure Planning: Applications: Prescribed Forms and Procedure) Regulations 2009: Regulation 5(2)(i)



PINS No: EN010148  
 Document Reference No.: EN010148/APP/2.2

Title: Land Plans Key Plan  
 Project: Tween Bridge Solar Farm  
 Drawing Ref: RWE\_TWE\_BOR\_LAND\_KEY\_REV1

Scale: 1:15,000 Paper Size: A0 Sheet 1 of 1

Coordinate System: British National Grid N  
 Projection: Transverse Mercator  
 Datum: OSGB 1936

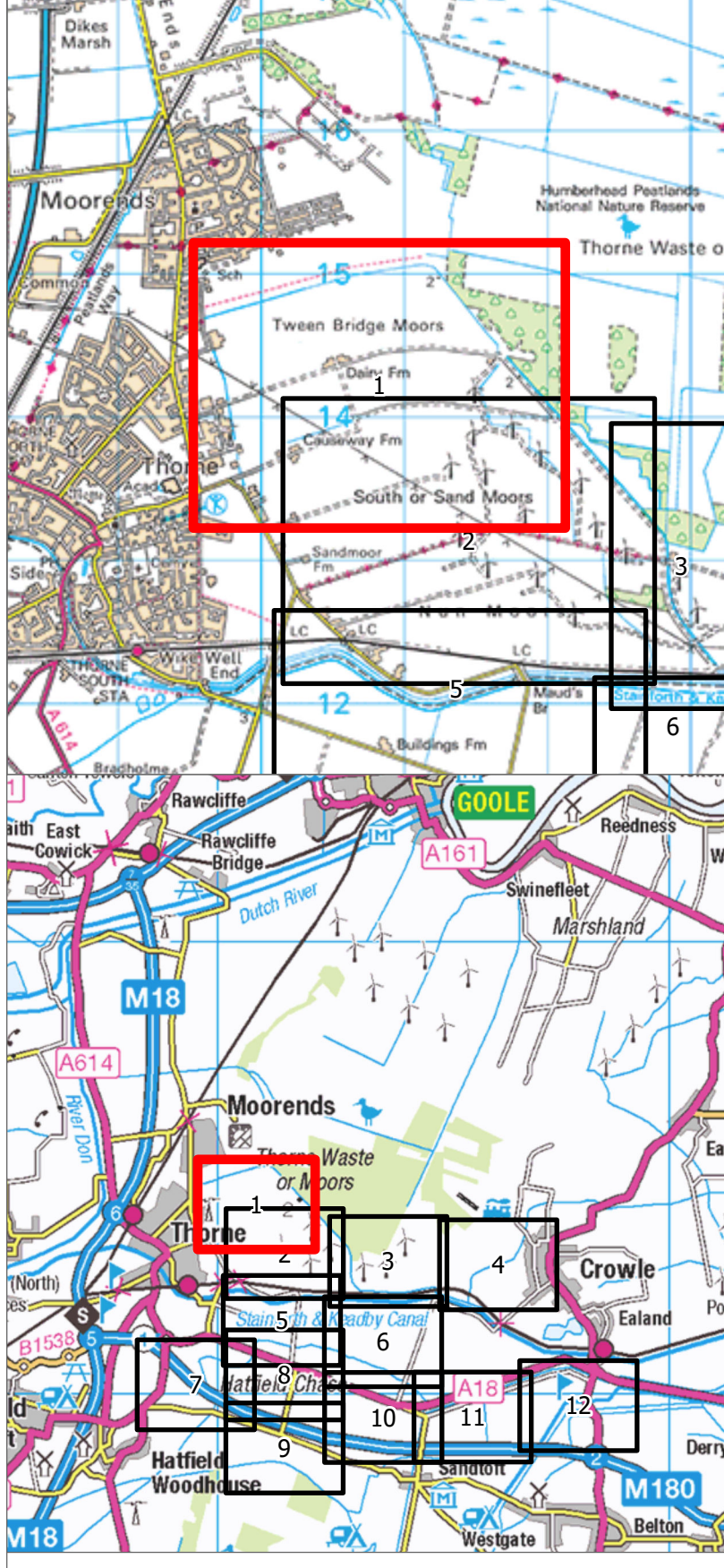
Drawn: HL Checked: KCP Status: Final  
 Job Ref: R003 Date: 21/08/2025 Revision: 1

**Tween Bridge Solar Farm  
Land Plans**  
Sheet 1 of 12

- Order Limits
  - Land not within Order Limits
  - Administrative Boundary
  - Land Subject to Permanent Acquisition and Temporary Possession
  - Land Subject to Acquisition of Permanent Rights and Temporary Possession
  - Highway Land Subject to the Acquisition of Permanent Rights and Temporary Possession
  - Special Category Land - Common Land: Not Subject to Compulsory Acquisition and Temporary Possession
  - Special Category Land - Common Land: not subject to compulsory acquisition, temporary possession or works powers
- Plot no. on plan:  
1/1, 1/3, 1/6, 1/8, 1/10, 1/13, 1/24, 1/25, 1/26, 1/27, 1/29, 1/31, 1/32, 1/34, 1/36, 1/37, 1/39, 1/40, 1/43, 1/44, 1/46, 1/47, 1/48, 1/50, 1/52, 1/53, 1/55, 1/56, 1/58, 1/59, 1/60
- Plot no. on plan:  
1/2, 1/4, 1/5, 1/7, 1/9, 1/11, 1/12, 1/14, 1/15, 1/16, 1/17, 1/18, 1/19, 1/21, 1/22, 1/23, 1/28, 1/30, 1/33, 1/35, 1/38, 1/41, 1/42, 1/45, 1/49, 1/51, 1/54, 1/57
- Plot no. on plan:  
1/20
- Plot no. on plan:  
1/A, 1/B, 1/C, 1/D

Notes:  
1. All dimensions are in metres unless stated otherwise.  
2. These Land Plans should be read in conjunction with other plans and documents in the DCO application, in particular the Development Consent Order [EN010148/APP/3.1], Book of Reference [EN010148/APP/4.3] and the Statement of Reasons [EN010148/APP/4.1].  
3. Land parcel/plot numbers are made up of a unique plot number. These plot numbers correspond to those represented in the Book of Reference; the first number in the sequence reflects the sheet number.  
4. All easements, servitudes and private rights are proposed to be extinguished on land that is to be acquired, unless stated otherwise in the Development Consent Order [EN010148/APP/3.1] or the Book of Reference [EN010148/APP/4.3].

Infrastructure Planning: Applications: Prescribed Forms and Procedure) Regulations 2009: Regulation 5(2)(i)

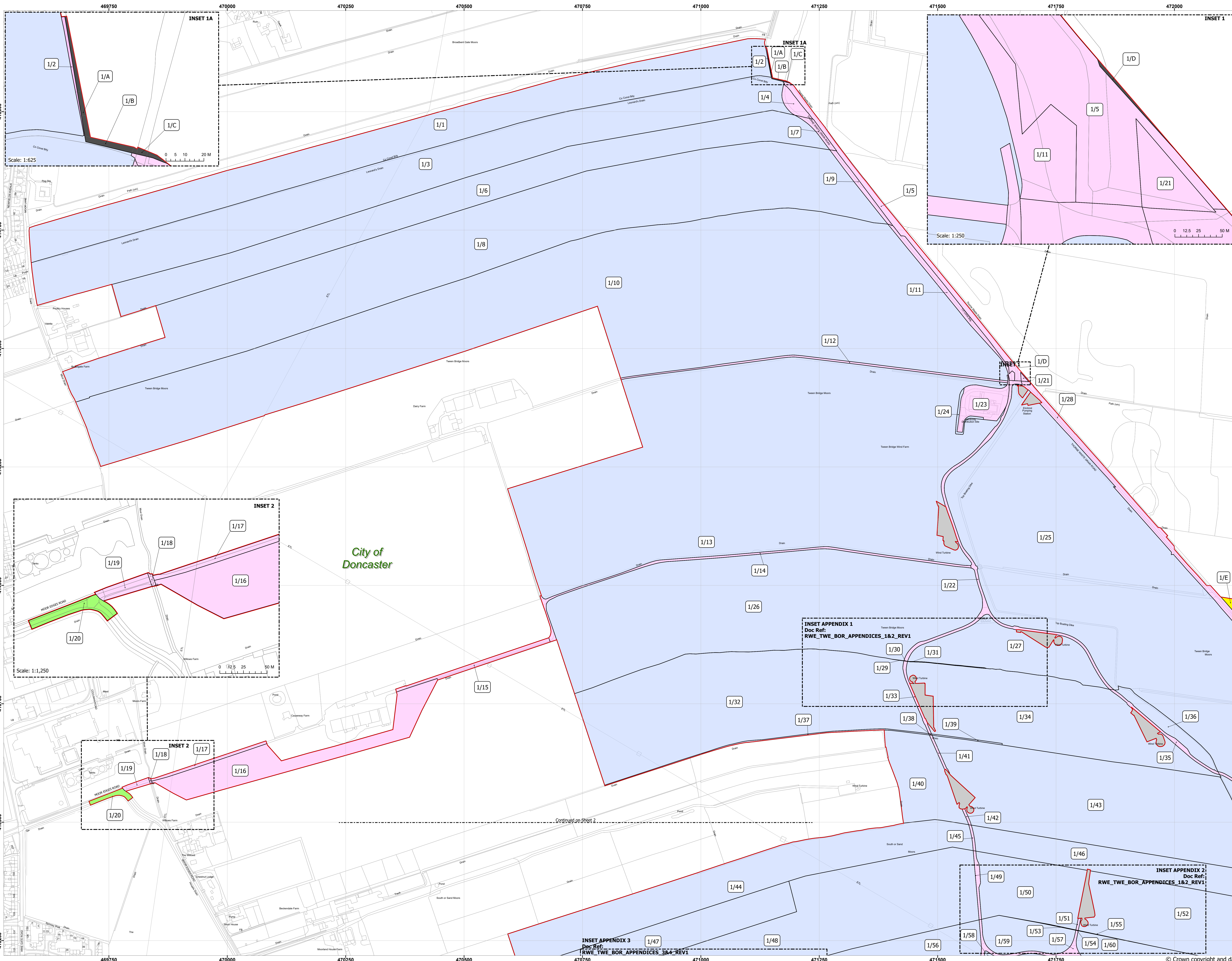


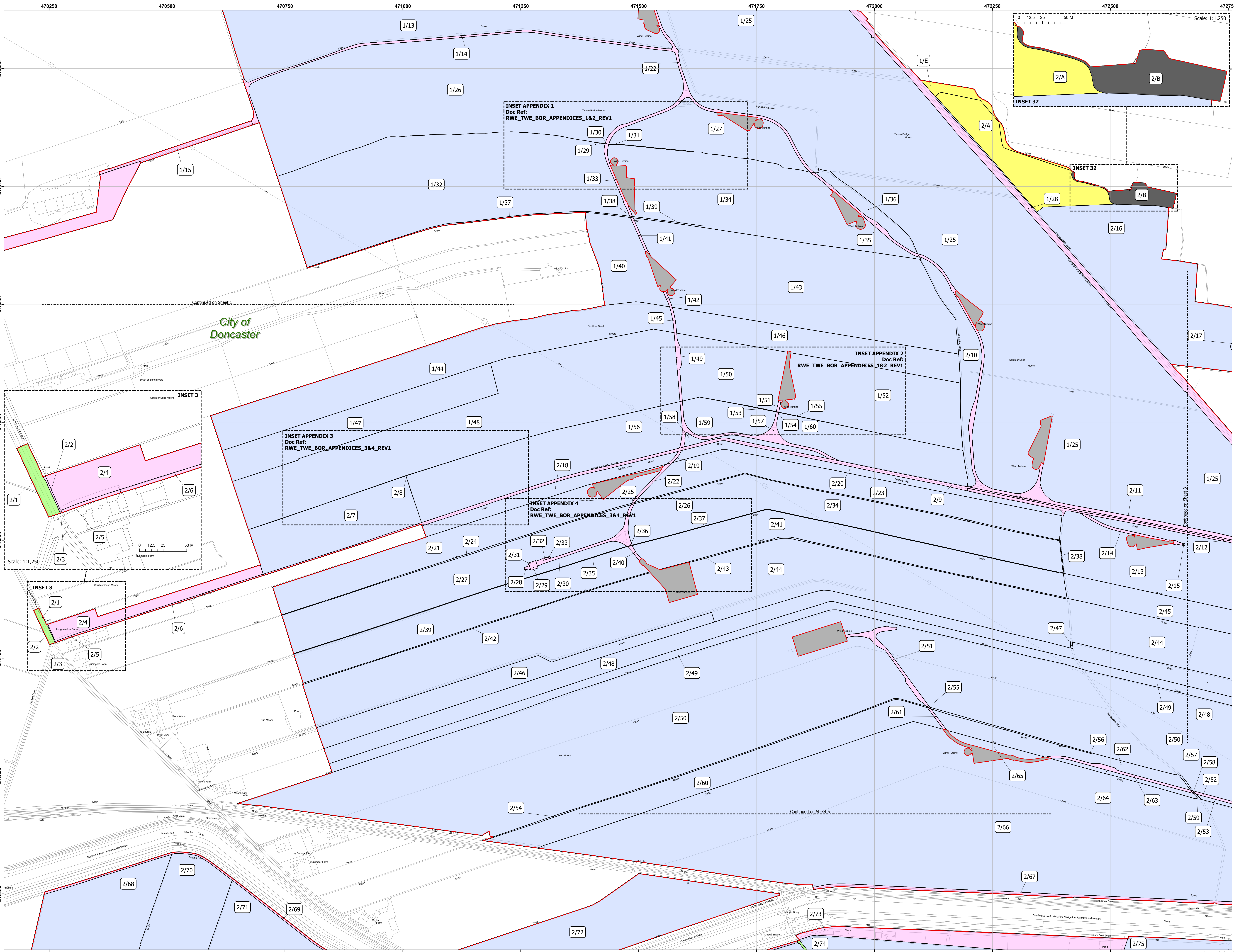
PINS No: EN010148  
Document Reference No.: EN010148/APP/2.2

Title: Land Plans  
Project: Tween Bridge Solar Farm  
Drawing Ref: RWE\_TWE\_BOR\_PAGE1\_REV2  
Scale: 1:2,500 Paper Size: A0 Sheet Size: A0 Sheet 1 of 12  
0 25 50 100 150 200 Metres

Coordinate System: British National Grid  
Projection: Transverse Mercator  
Datum: OSGB 1936

Drawn: AC Checked: KCP Status: Final  
Job Ref: R003 Date: 29/05/2026 Revision: 2





# Tween Bridge Solar Farm Land Plans

## Sheet 2 of 12

- Order Limits
- Land not within Order Limits
- Administrative Boundary
- Land Subject to Permanent Acquisition and Temporary Possession
- Land Subject to Acquisition of Permanent Rights and Temporary Possession
- Highway Land Subject to the Acquisition of Permanent Rights and Temporary Possession
- Special Category Land - Common Land: not subject to compulsory acquisition, temporary possession or works powers

**Plot no. on plan:**  
 1/13, 1/25, 1/26, 1/27, 1/29, 1/31, 1/32, 1/34, 1/36, 1/37, 1/39, 1/40, 1/43, 1/44, 1/46, 1/47, 1/48, 1/50, 1/52, 1/53, 1/55, 1/56, 1/58, 1/59, 1/60, 2/7, 2/8, 2/10, 2/13, 2/15, 2/16, 2/17, 2/18, 2/20, 2/21, 2/23, 2/24, 2/26, 2/27, 2/31, 2/33, 2/34, 2/35, 2/37, 2/38, 2/39, 2/41, 2/42, 2/43, 2/44, 2/45, 2/46, 2/47, 2/48, 2/49, 2/50, 2/53, 2/54, 2/56, 2/57, 2/59, 2/60, 2/62, 2/64, 2/65, 2/66, 2/68, 2/70, 2/71, 2/72, 2/74, 2/75

**Plot no. on plan:**  
 1/14, 1/15, 1/16, 1/22, 1/28, 1/30, 1/33, 1/35, 1/38, 1/41, 1/42, 1/45, 1/49, 1/51, 1/54, 1/57, 2/2, 2/3, 2/4, 2/5, 2/6, 2/9, 2/11, 2/12, 2/14, 2/19, 2/22, 2/25, 2/28, 2/29, 2/30, 2/32, 2/36, 2/40, 2/51, 2/52, 2/55, 2/58, 2/61, 2/63, 2/67, 2/69, 2/73

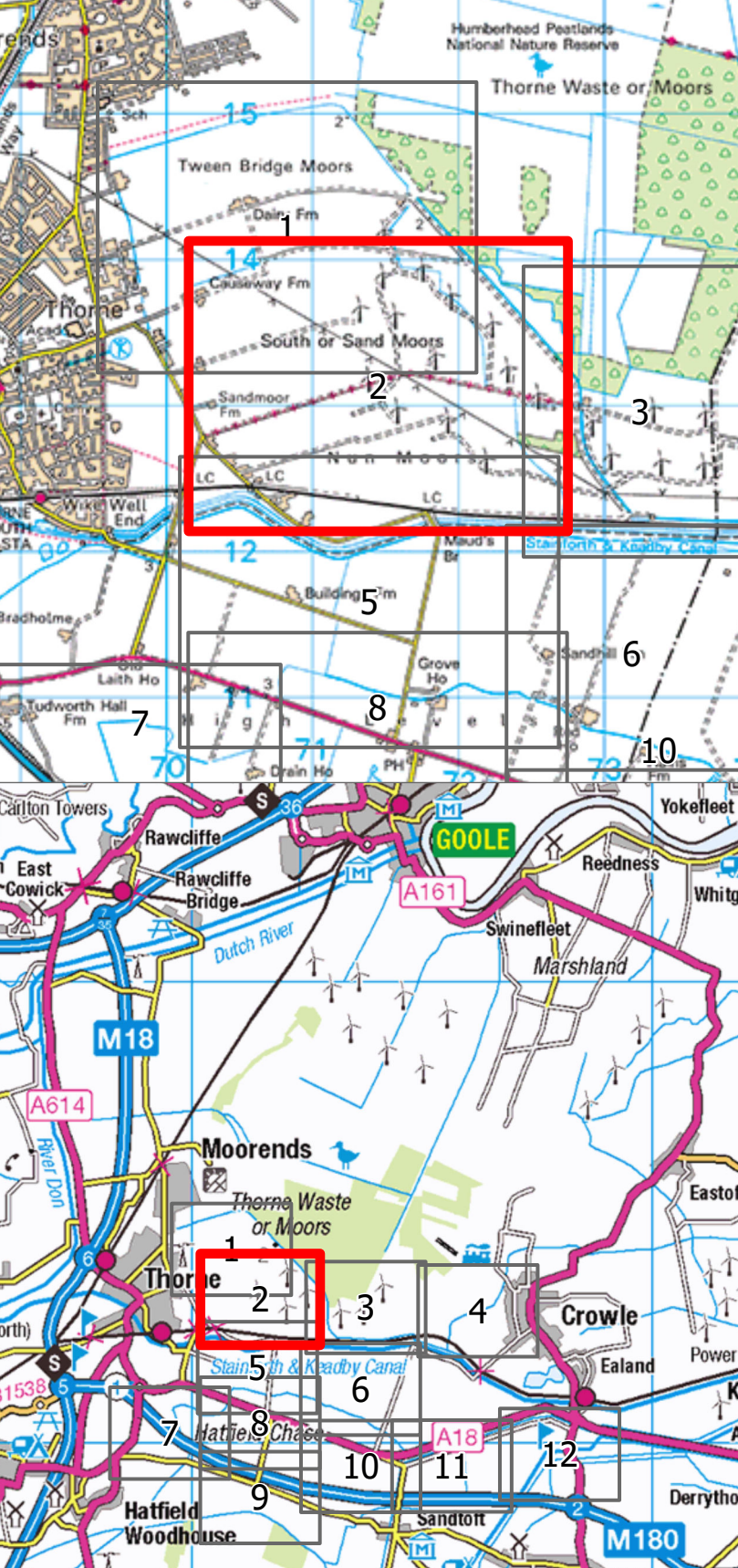
**Plot no. on plan:**  
 2/1

**Plot no. on plan:**  
 1E, 2A

**Plot no. on plan:**  
 2/B

- Notes:**
1. All dimensions are in metres unless stated otherwise.
  2. These Land Plans should be read in conjunction with other plans and documents in the DCO application, in particular the Development Consent Order [EN010148/APP/3.1], Book of Reference [EN010148/APP/4.3] and the Statement of Reasons [EN010148/APP/4.1].
  3. Land parcel/plot numbers are made up of a unique plot number. These plot numbers correspond to those represented in the Book of Reference, the first number in the sequence reflects the sheet number.
  4. All easements, servitudes and private rights are proposed to be extinguished on land that is to be acquired, unless stated otherwise in the Development Consent Order [EN010148/APP/3.1] or the Book of Reference [EN010148/APP/4.3].

Infrastructure Planning: Applications: Prescribed Forms and Procedure) Regulations 2009: Regulation 5(2)(i)



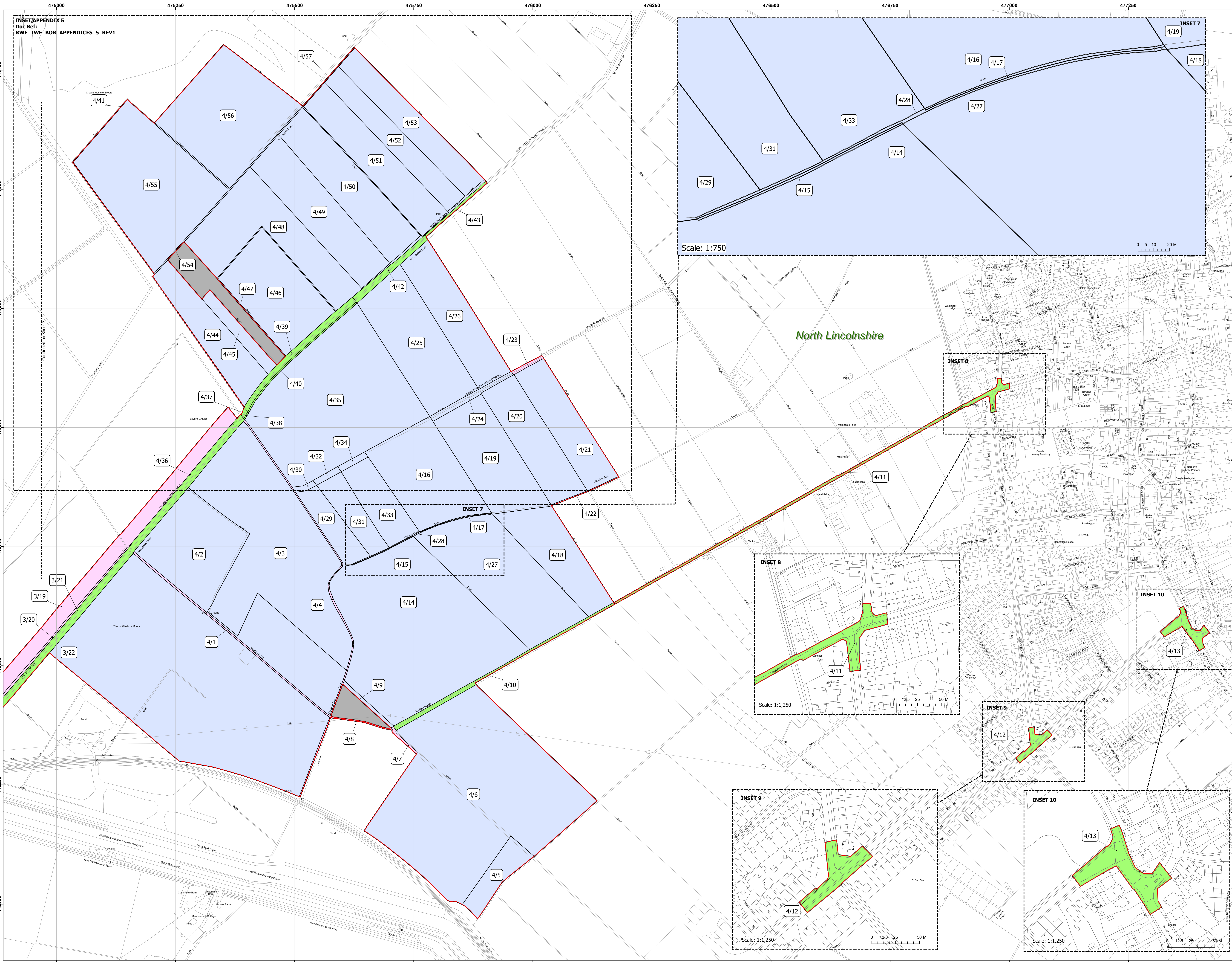
PINS No: EN010148  
 Document Reference No.: EN010148/APP/2.2

Title: Land Plans  
 Project: Tween Bridge Solar Farm  
 Drawing Ref: RWE\_TWE\_BOR\_PAGE2\_REV2  
 Scale: 1:2,500 Paper Size: A0 Sheet 2 of 12

Coordinate System: British National Grid  
 Projection: Transverse Mercator  
 Datum: OSGB 1936

Drawn: AC Checked: KCP Status: Final  
 Job Ref: R003 Date: 29/05/2026 Revision: 2





**Twelve Bridge Solar Farm  
Land Plans**

Sheet 4 of 12

- Order Limits
- Land not within Order Limits
- Administrative Boundary
- Land Subject to Permanent Acquisition and Temporary Possession

Plot no. on plan:  
3/22, 4/2, 4/3, 4/5, 4/6, 4/9, 4/14, 4/15, 4/16, 4/17, 4/18, 4/19, 4/20, 4/21, 4/22, 4/24, 4/25, 4/26, 4/27, 4/28, 4/29, 4/30, 4/31, 4/32, 4/33, 4/34, 4/35, 4/41, 4/44, 4/45, 4/46, 4/47, 4/48, 4/49, 4/50, 4/51, 4/52, 4/53, 4/54, 4/55, 4/56, 4/57

- Land Subject to Acquisition of Permanent Rights and Temporary Possession

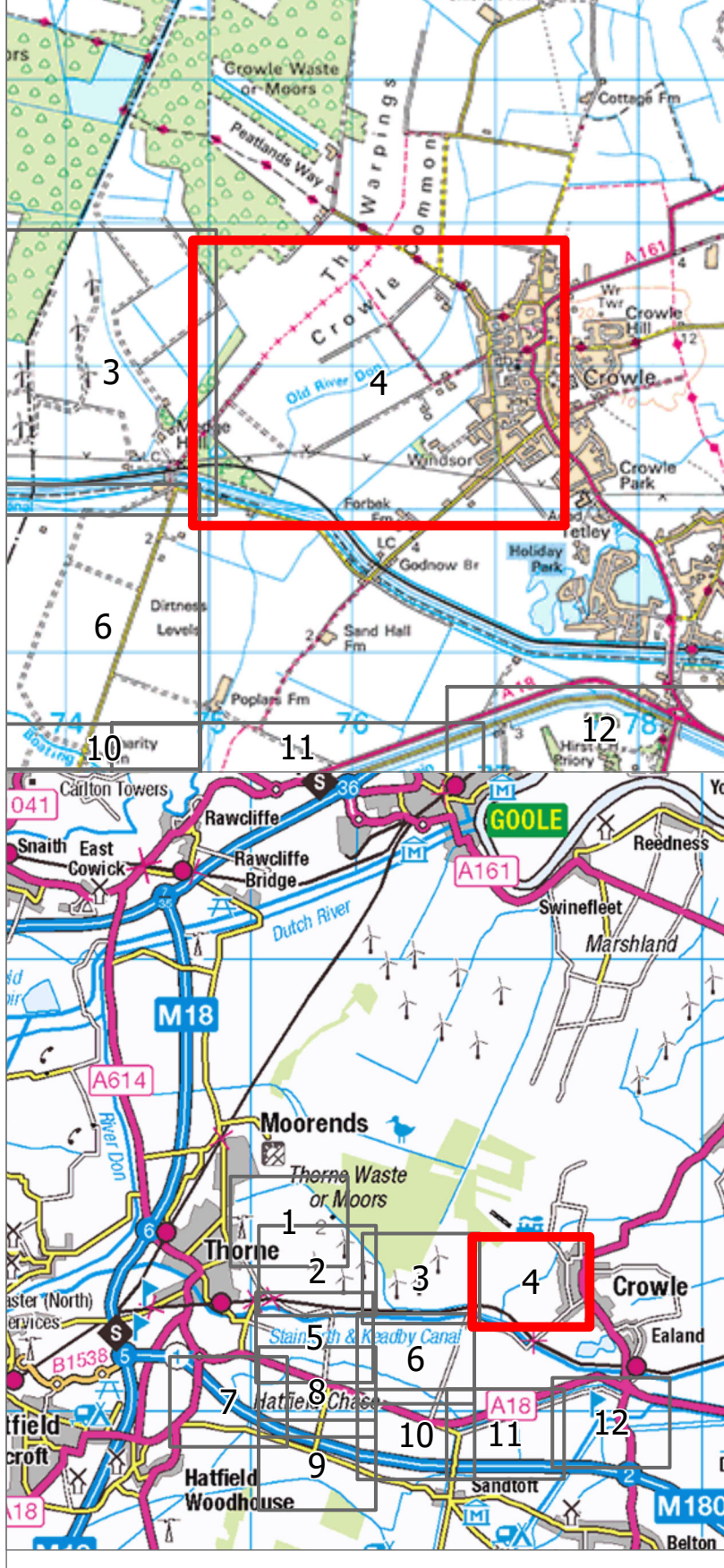
Plot no. on plan:  
3/19, 3/20, 4/1, 4/4, 4/7, 4/8, 4/23, 4/36

- Highway Land Subject to the Acquisition of Permanent Rights and Temporary Possession

Plot no. on plan:  
3/21, 4/10, 4/11, 4/12, 4/13, 4/37, 4/38, 4/39, 4/40, 4/42, 4/43

- Notes:
1. All dimensions are in metres unless stated otherwise.
  2. These Land Plans should be read in conjunction with other plans and documents in the DCO application, in particular the Development Consent Order [EN010148/APP/3.1], Book of Reference [EN010148/APP/4.3] and the Statement of Reasons [EN010148/APP/4.1].
  3. Land parcel/plot numbers are made up of a unique plot number. These plot numbers correspond to those represented in the Book of Reference; the first number in the sequence reflects the sheet number.
  4. All easements, servitudes and private rights are proposed to be extinguished on land that is to be acquired, unless stated otherwise in the Development Consent Order [EN010148/APP/3.1] or the Book of Reference [EN010148/APP/4.3].

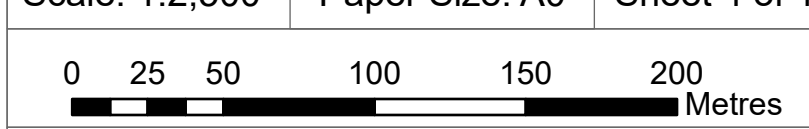
Infrastructure Planning: Applications: Prescribed Forms and Procedure) Regulations 2009: Regulation 5(2)(i)



PINS No: EN010148  
Document Reference No.: EN010148/APP/2.2

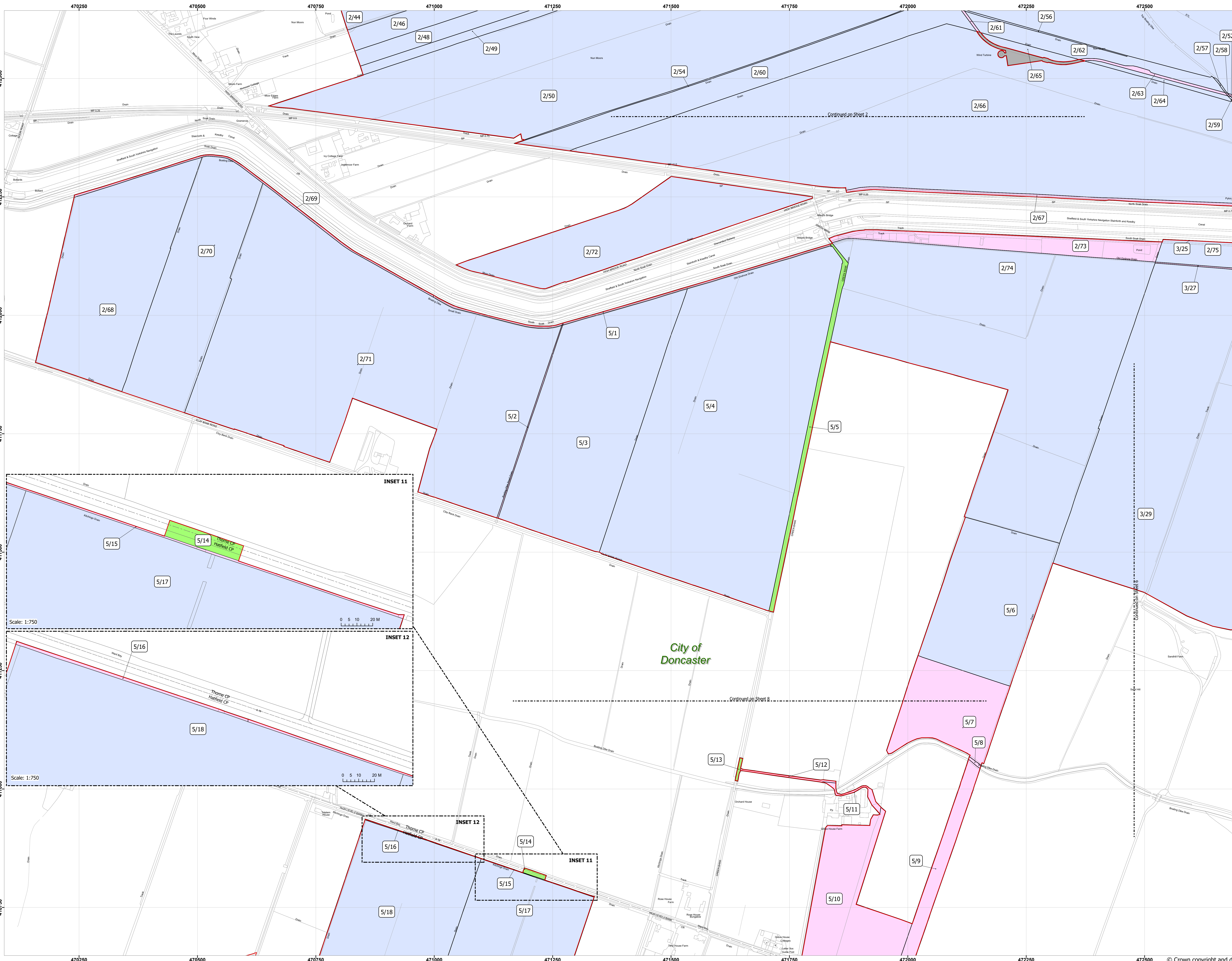
Title: Land Plans  
Project: Twelve Bridge Solar Farm

Drawing Ref: RWE\_TWE\_BOR\_PAGE4\_REV1  
Scale: 1:2,500 Paper Size: A0 Sheet 4 of 12



Coordinate System: British National Grid  
Projection: Transverse Mercator  
Datum: OSGB 1936

Drawn: TC Checked: KCP Status: Final  
Job Ref: R003 Date: 21/08/2025 Revision: 1



**Tween Bridge Solar Farm  
Land Plans**  
Sheet 5 of 12

- Order Limits
- Land not within Order Limits
- Administrative Boundary
- Land Subject to Permanent Acquisition and Temporary Possession
- Land Subject to Acquisition of Permanent Rights and Temporary Possession
- Highway Land Subject to the Acquisition of Permanent Rights and Temporary Possession

Plot no. on plan:  
2/44, 2/46, 2/48, 2/49, 2/50, 2/54, 2/56, 2/57, 2/59, 2/60, 2/62, 2/64, 2/65, 2/66, 2/68, 2/70, 2/71, 2/72, 2/74, 2/75, 3/29, 5/3, 5/4, 5/6, 5/17, 5/18

Plot no. on plan:  
2/52, 2/58, 2/61, 2/63, 2/67, 2/69, 2/73, 3/25, 3/27, 5/1, 5/2, 5/7, 5/8, 5/9, 5/10, 5/11, 5/12, 5/15, 5/16

Plot no. on plan:  
5/5, 5/13, 5/14

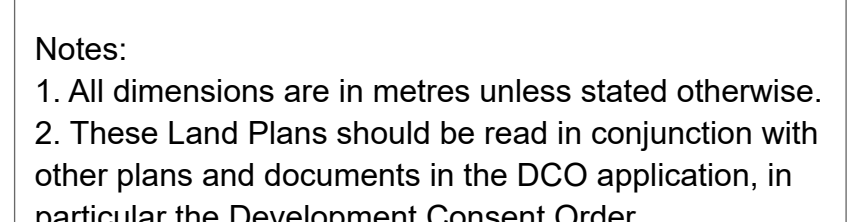
Notes:  
1. All dimensions are in metres unless stated otherwise.  
2. These Land Plans should be read in conjunction with other plans and documents in the DCO application, in particular the Development Consent Order [EN010148/APP/3.1], Book of Reference [EN010148/APP/4.3] and the Statement of Reasons [EN010148/APP/4.1].  
3. Land parcel/plot numbers are made up of a unique plot number. These plot numbers correspond to those represented in the Book of Reference; the first number in the sequence reflects the sheet number.  
4. All easements, servitudes and private rights are proposed to be extinguished on land that is to be acquired, unless stated otherwise in the Development Consent Order [EN010148/APP/3.1] or the Book of Reference [EN010148/APP/4.3].

Infrastructure Planning: Applications: Prescribed Forms and Procedure) Regulations 2009: Regulation 5(2)(i)

Scale: 1:2,500 Paper Size: A0 Sheet 5 of 12

Coordinate System: British National Grid  
Projection: Transverse Mercator  
Datum: OSGB 1936

Drawn: TC Checked: KCP Status: Final  
Job Ref: R003 Date: 21/08/2025 Revision: 1



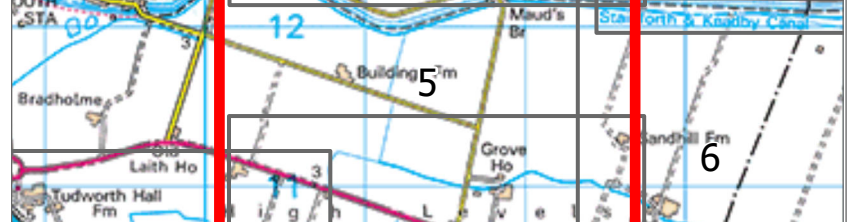
PINS No: EN010148  
Document Reference No.: EN010148/APP/2.2

Title: Land Plans  
Project: Tween Bridge Solar Farm  
Drawing Ref: RWE\_TWE\_BOR\_PAGES\_REV1

Scale: 1:2,500 Paper Size: A0 Sheet 5 of 12

Coordinate System: British National Grid  
Projection: Transverse Mercator  
Datum: OSGB 1936

Drawn: TC Checked: KCP Status: Final  
Job Ref: R003 Date: 21/08/2025 Revision: 1



Scale: 1:2,500 Paper Size: A0 Sheet 5 of 12

Coordinate System: British National Grid  
Projection: Transverse Mercator  
Datum: OSGB 1936

Drawn: TC Checked: KCP Status: Final  
Job Ref: R003 Date: 21/08/2025 Revision: 1



Scale: 1:2,500 Paper Size: A0 Sheet 5 of 12

Coordinate System: British National Grid  
Projection: Transverse Mercator  
Datum: OSGB 1936

Drawn: TC Checked: KCP Status: Final  
Job Ref: R003 Date: 21/08/2025 Revision: 1

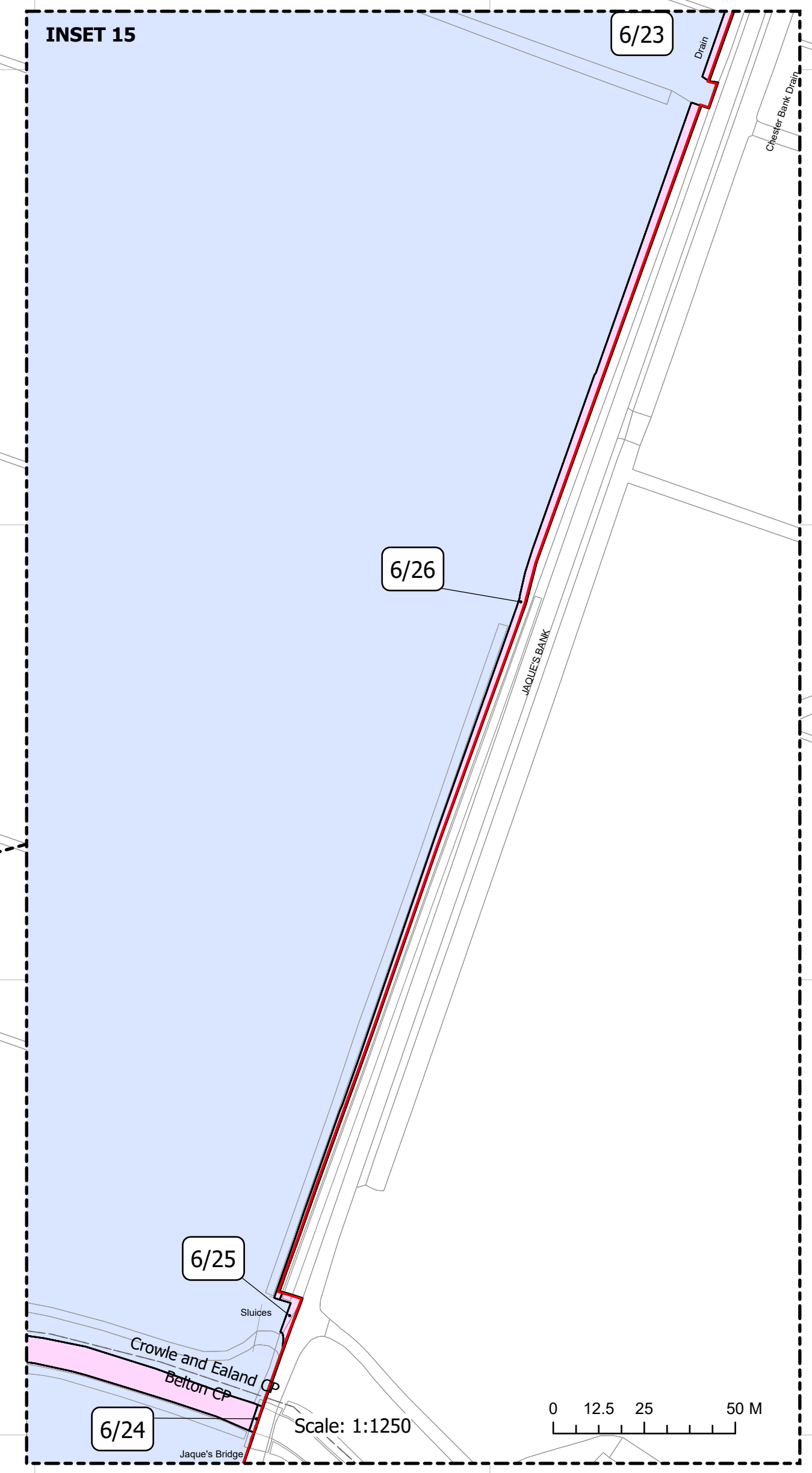
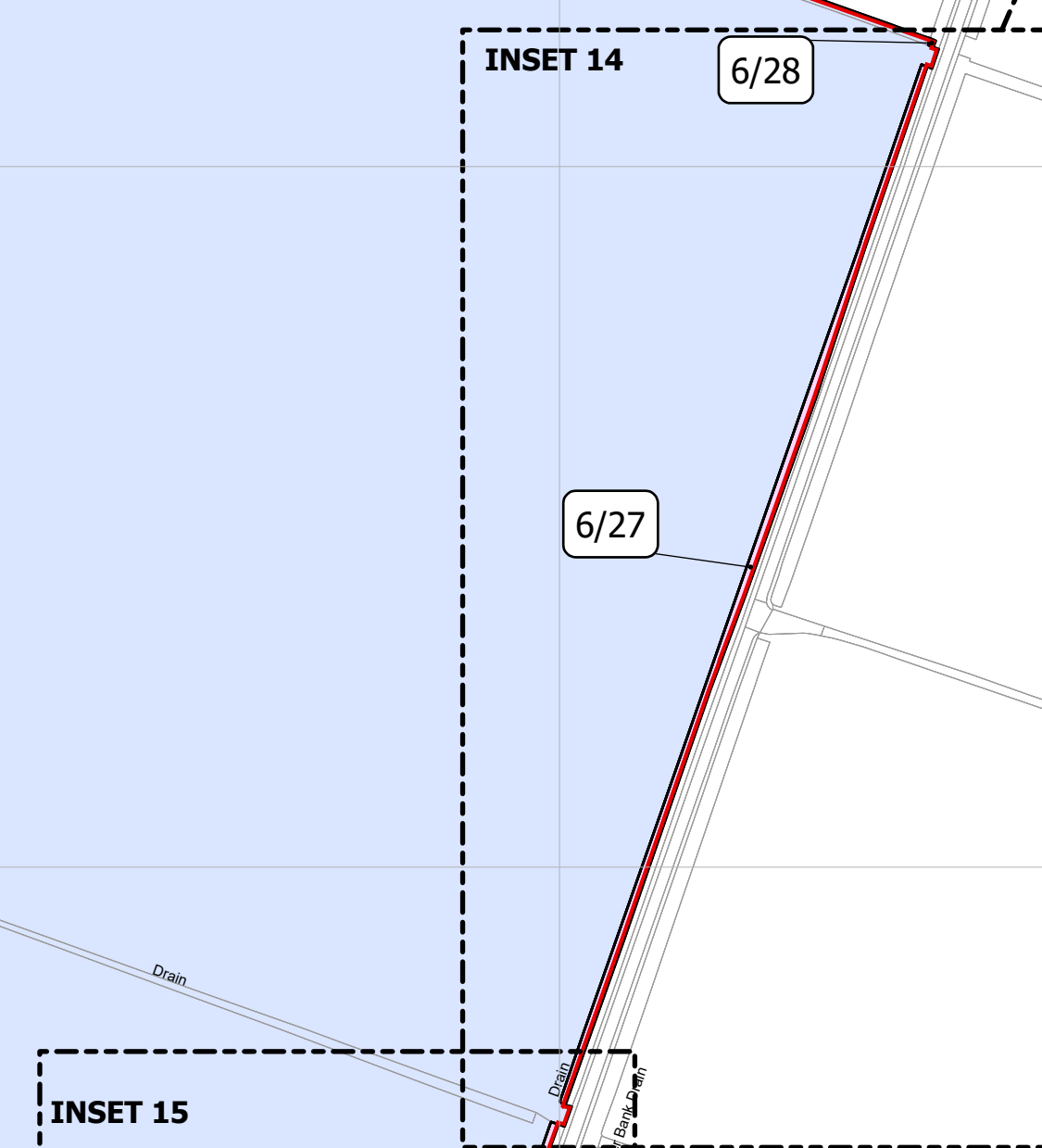
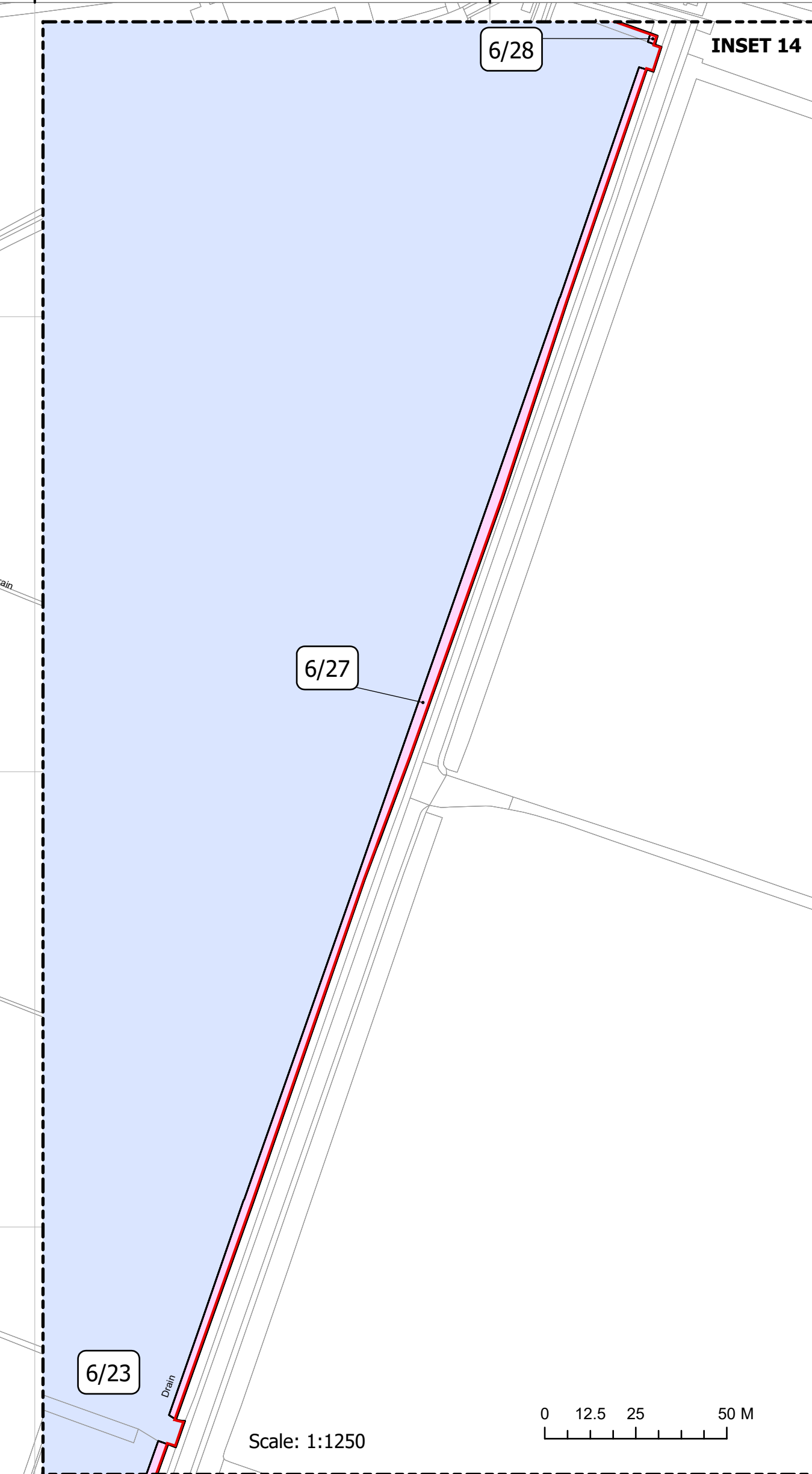
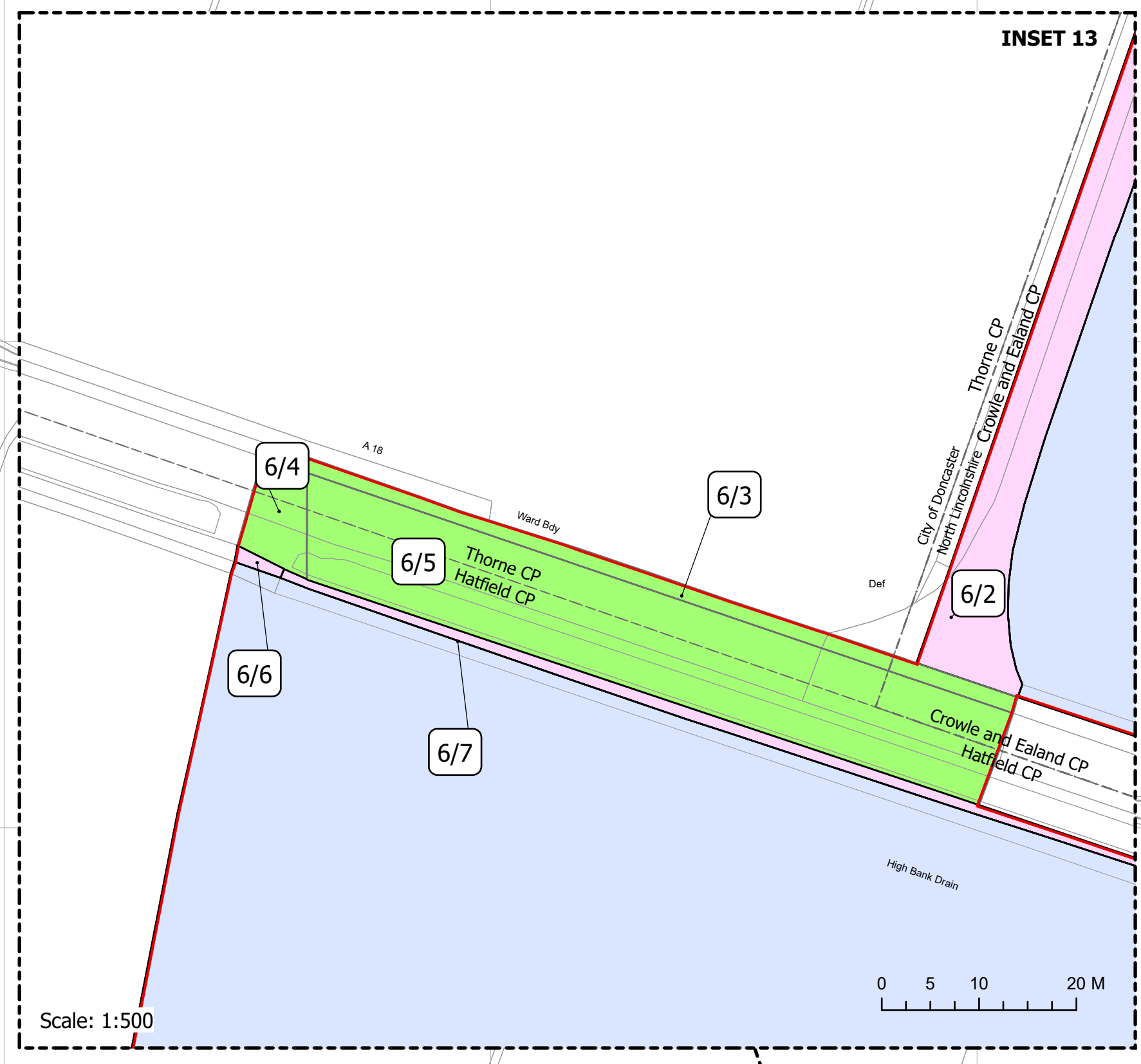
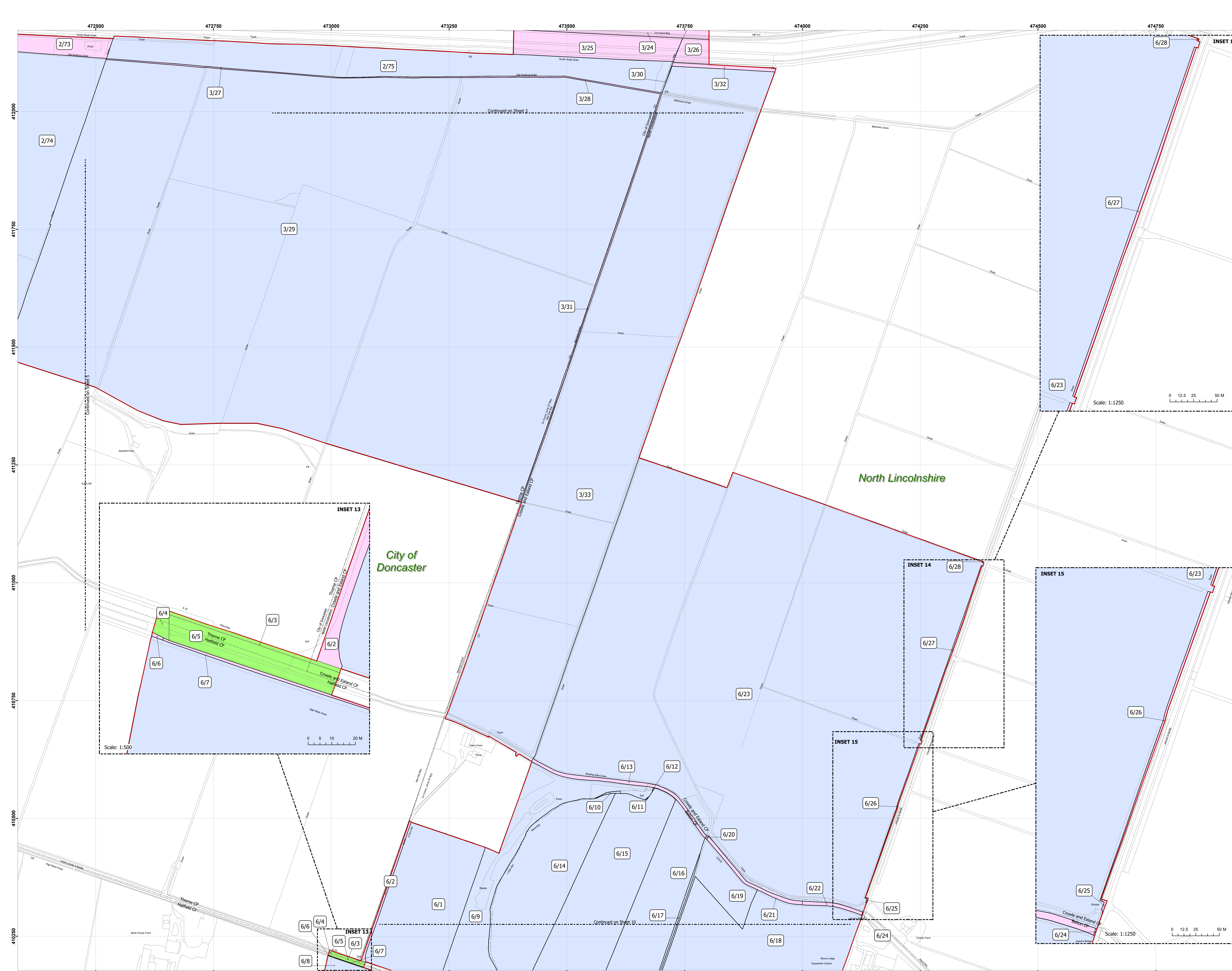
Scale: 1:2,500 Paper Size: A0 Sheet 5 of 12

Coordinate System: British National Grid  
Projection: Transverse Mercator  
Datum: OSGB 1936

Drawn: TC Checked: KCP Status: Final  
Job Ref: R003 Date: 21/08/2025 Revision: 1

Scale: 1:2,500 Paper Size: A0 Sheet 5 of 12

Coordinate System: British National Grid  
Projection: Transverse Mercator  
Datum: OSGB 1936



### Tween Bridge Solar Farm Land Plans

**Sheet 6 of 12**

---

Order Limits

Administrative Boundary

Land Subject to Permanent Acquisition and Temporary Possession

Land Subject to Acquisition of Permanent Rights and Temporary Possession

Highway Land Subject to the Acquisition of Permanent Rights and Temporary Possession

Plot no. on plan:  
2/74, 2/75, 3/29, 3/30, 3/33, 6/1, 6/8, 6/9, 6/10, 6/11, 6/12, 6/14, 6/15, 6/16, 6/17, 6/18, 6/19, 6/23, 6/24

Plot no. on plan:  
2/73, 3/24, 3/25, 3/26, 3/27, 3/28, 3/31, 3/32, 6/2, 6/6, 6/7, 6/13, 6/20, 6/21, 6/22, 6/25, 6/26, 6/27, 6/28

Plot no. on plan:  
6/3, 6/4, 6/5

---

**Notes:**

1. All dimensions are in metres unless stated otherwise.
2. These Land Plans should be read in conjunction with other plans and documents in the DCO application, in particular the Development Consent Order [EN010148/APP/3.1], Book of Reference [EN010148/APP/4.3] and the Statement of Reasons [EN010148/APP/4.1].
3. Land parcel/plot numbers are made up of a unique plot number. These plot numbers correspond to those represented in the Book of Reference; the first number in the sequence reflects the sheet number.
4. All easements, servitudes and private rights are proposed to be extinguished on land that is to be acquired, unless stated otherwise in the Development Consent Order [EN010148/APP/3.1] or the Book of Reference [EN010148/APP/4.3].

Infrastructure Planning: Applications: Prescribed Forms and Procedure) Regulations 2009: Regulation 5(2)(i)

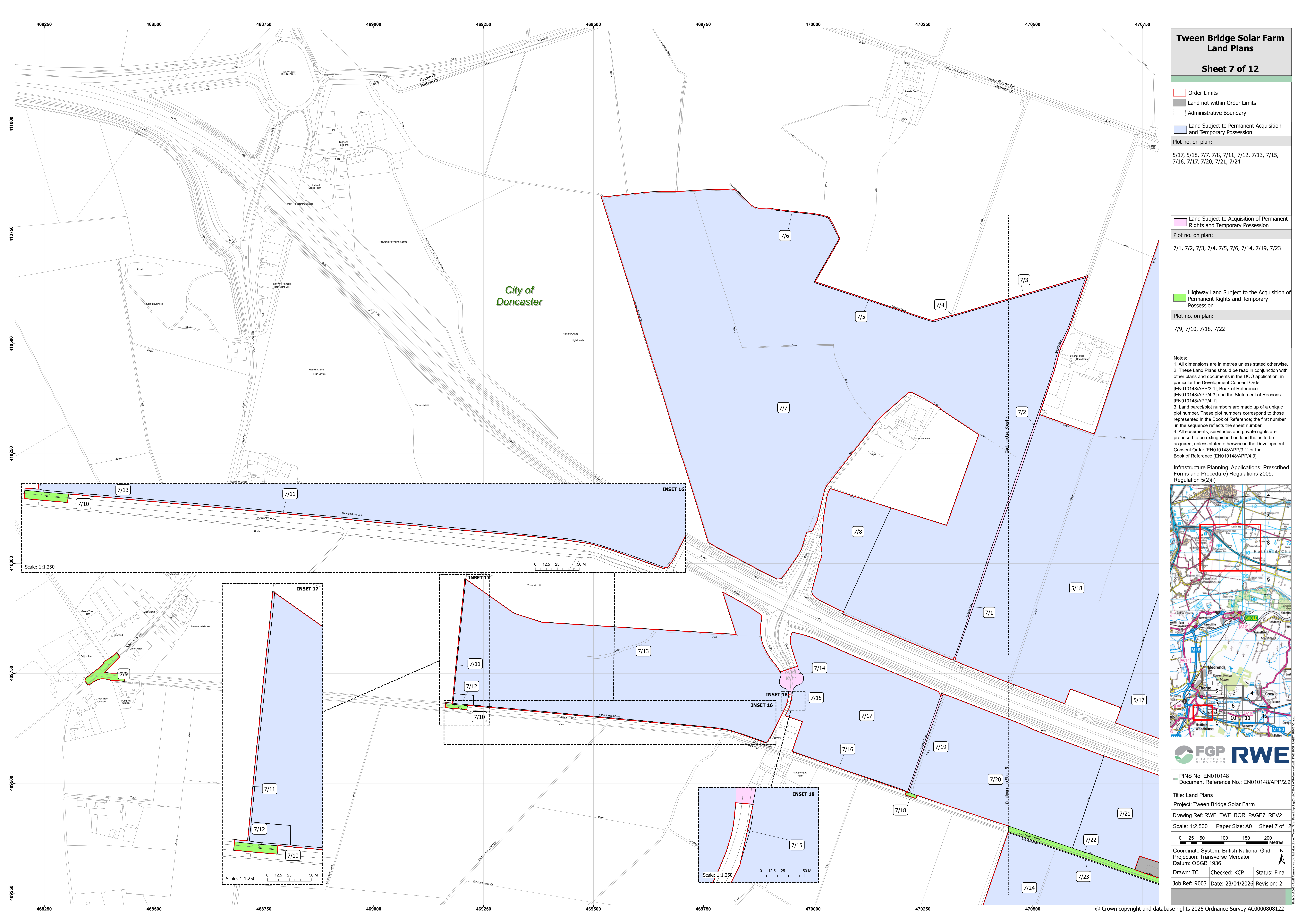
PINS No: EN010148  
Document Reference No.: EN010148/APP/2.2

Title: Land Plans  
Project: Tween Bridge Solar Farm  
Drawing Ref: RWE\_TWE\_BOR\_PAGE6\_REV1  
Scale: 1:2,500 Paper Size: A0 Sheet Size: 6 of 12

Coordinate System: British National Grid  
Projection: Transverse Mercator  
Datum: OSGB 1936

Drawn: TC Checked: KCP Status: Final  
Job Ref: R003 Date: 21/08/2025 Revision: 1

© Crown copyright and database rights 2025. Ordnance Survey AC0000808122



**Tween Bridge Solar Farm  
Land Plans**  
Sheet 7 of 12

- Order Limits
- Land not within Order Limits
- Administrative Boundary
- Land Subject to Permanent Acquisition and Temporary Possession

Plot no. on plan:  
5/17, 5/18, 7/7, 7/8, 7/11, 7/12, 7/13, 7/15, 7/16, 7/17, 7/20, 7/21, 7/24

- Land Subject to Acquisition of Permanent Rights and Temporary Possession

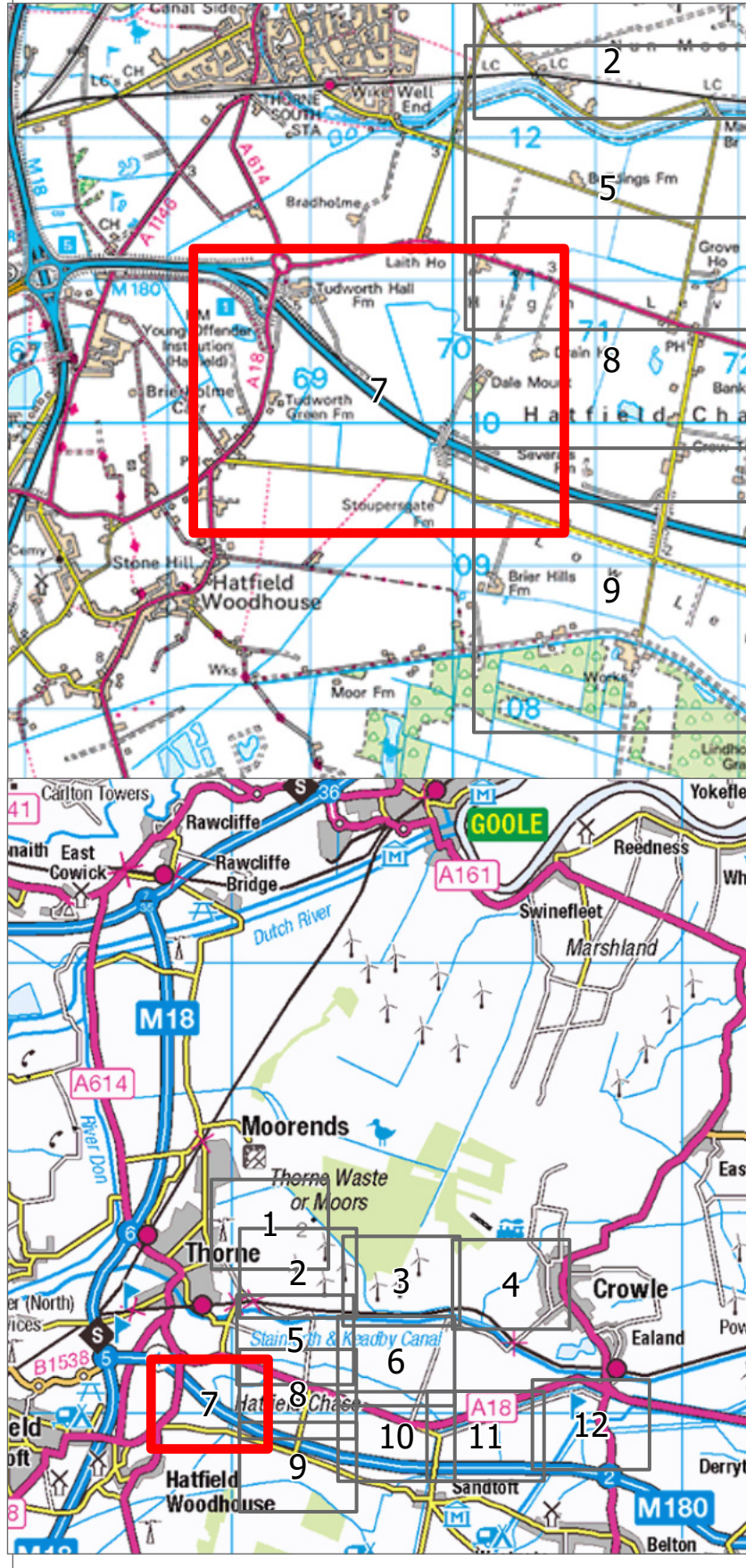
Plot no. on plan:  
7/1, 7/2, 7/3, 7/4, 7/5, 7/6, 7/14, 7/19, 7/23

- Highway Land Subject to the Acquisition of Permanent Rights and Temporary Possession

Plot no. on plan:  
7/9, 7/10, 7/18, 7/22

- Notes:
1. All dimensions are in metres unless stated otherwise.
  2. These Land Plans should be read in conjunction with other plans and documents in the DCO application, in particular the Development Consent Order [EN010148/APP/3.1], Book of Reference [EN010148/APP/4.3] and the Statement of Reasons [EN010148/APP/4.1].
  3. Land parcel/plot numbers are made up of a unique plot number. These plot numbers correspond to those represented in the Book of Reference; the first number in the sequence reflects the sheet number.
  4. All easements, servitudes and private rights are proposed to be extinguished on land that is to be acquired, unless stated otherwise in the Development Consent Order [EN010148/APP/3.1] or the Book of Reference [EN010148/APP/4.3].

Infrastructure Planning: Applications: Prescribed Forms and Procedure) Regulations 2009: Regulation 5(2)(i)



PINS No: EN010148  
Document Reference No.: EN010148/APP/2.2

Title: Land Plans  
Project: Tween Bridge Solar Farm  
Drawing Ref: RWE\_TWE\_BOR\_PAGE7\_REV2  
Scale: 1:2,500 Paper Size: A0 Sheet 7 of 12

Coordinate System: British National Grid  
Projection: Transverse Mercator  
Datum: OSGB 1936

Drawn: TC Checked: KCP Status: Final  
Job Ref: R003 Date: 23/04/2026 Revision: 2

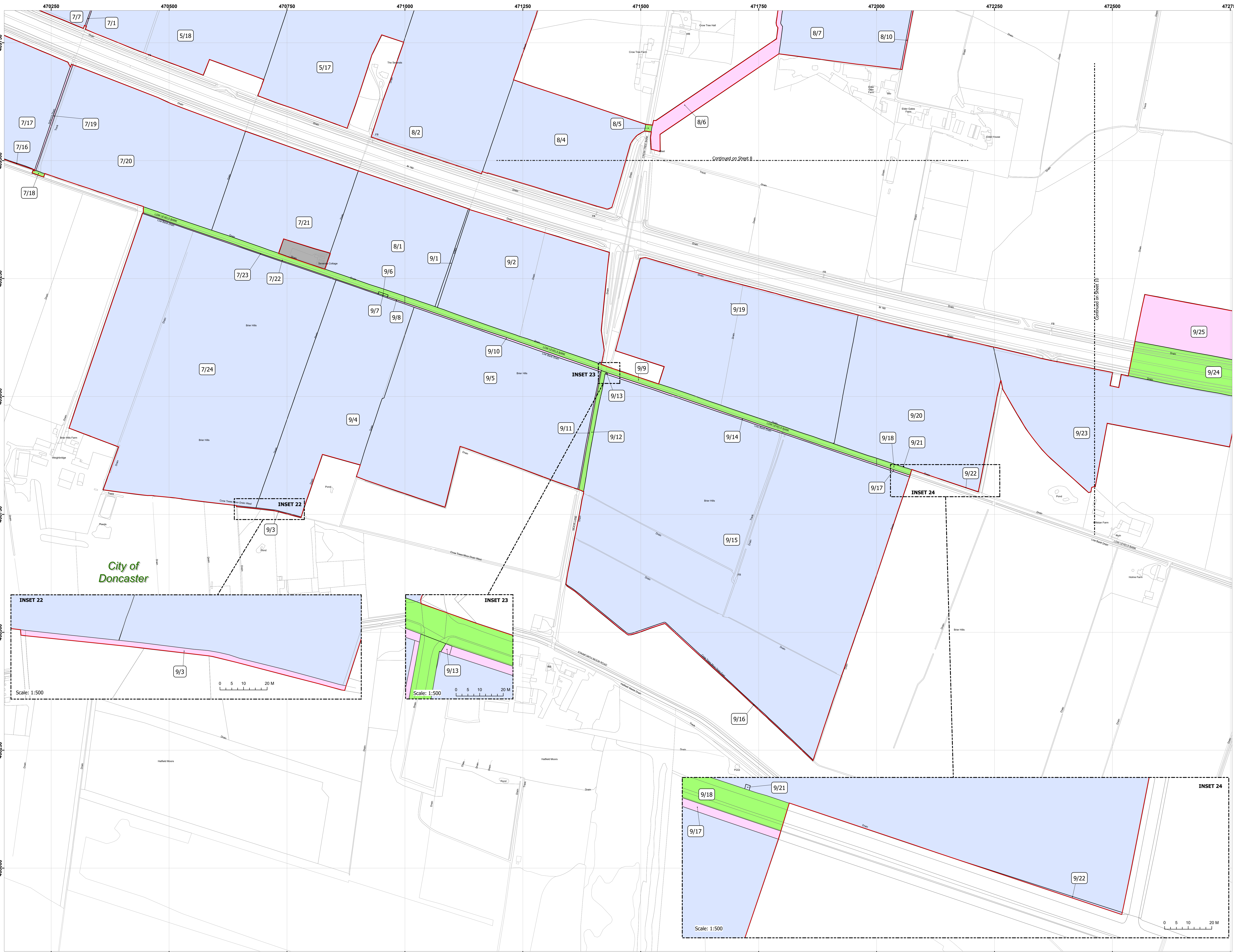
Scale: 1:1,250

0 12.5 25 50 M

Scale: 1:1,250 0 12.5 25 50 M

Scale: 1:1,250 0 12.5 25 50 M





**Tween Bridge Solar Farm  
Land Plans**  
Sheet 9 of 12

- Order Limits
- Land not within Order Limits
- Administrative Boundary
- Land Subject to Permanent Acquisition and Temporary Possession

Plot no. on plan:  
5/17, 5/18, 7/7, 7/16, 7/17, 7/20, 7/21, 7/24, 8/1, 8/2, 8/4, 8/7, 9/1, 9/2, 9/4, 9/5, 9/7, 9/15, 9/19, 9/20, 9/21, 9/22, 9/23

- Land Subject to Acquisition of Permanent Rights and Temporary Possession

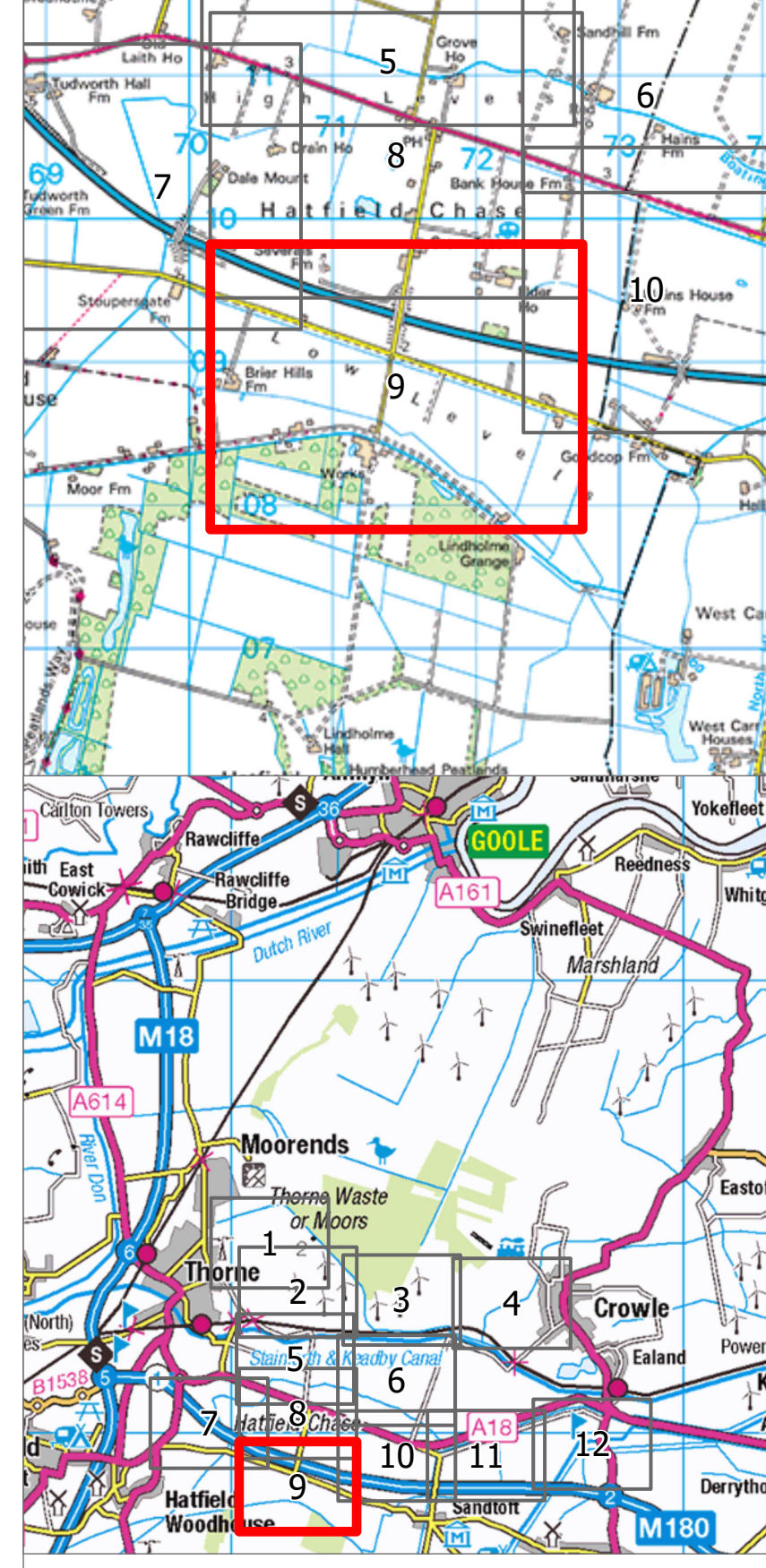
Plot no. on plan:  
7/1, 7/19, 7/23, 8/6, 8/10, 9/3, 9/8, 9/10, 9/11, 9/13, 9/14, 9/16, 9/17, 9/25

- Highway Land Subject to the Acquisition of Permanent Rights and Temporary Possession

Plot no. on plan:  
7/18, 7/22, 8/5, 9/6, 9/9, 9/12, 9/18, 9/24

- Notes:
1. All dimensions are in metres unless stated otherwise.
  2. These Land Plans should be read in conjunction with other plans and documents in the DCO application, in particular the Development Consent Order [EN010148/APP/3.1], Book of Reference [EN010148/APP/4.3] and the Statement of Reasons [EN010148/APP/4.1].
  3. Land parcel/plot numbers are made up of a unique plot number. These plot numbers correspond to those represented in the Book of Reference; the first number in the sequence reflects the sheet number.
  4. All easements, servitudes and private rights are proposed to be extinguished on land that is to be acquired, unless stated otherwise in the Development Consent Order [EN010148/APP/3.1] or the Book of Reference [EN010148/APP/4.3].

Infrastructure Planning: Applications: Prescribed Forms and Procedure) Regulations 2009: Regulation 5(2)(i)

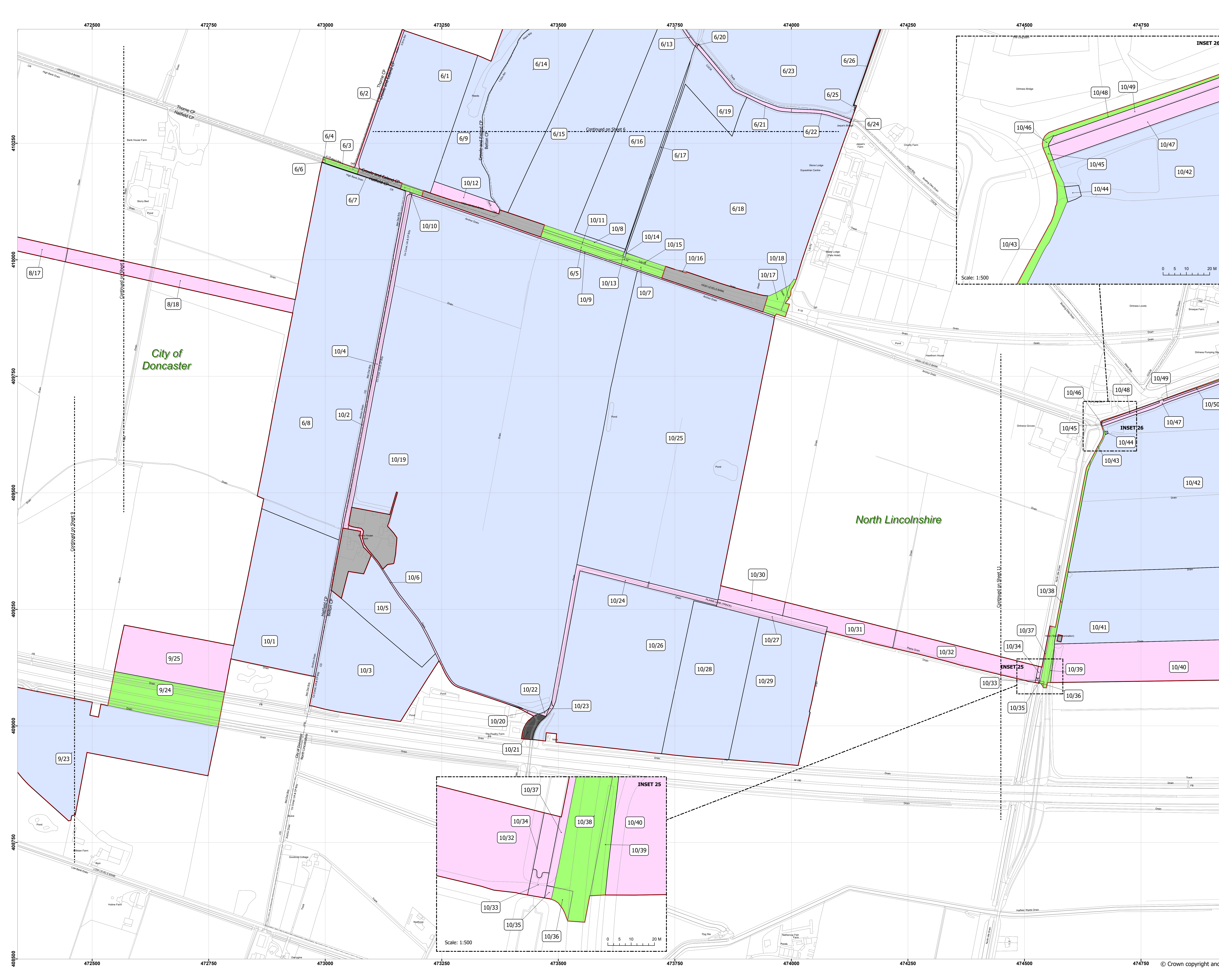


PINS No: EN010148  
Document Reference No.: EN010148/APP/2.2

Title: Land Plans  
Project: Tween Bridge Solar Farm  
Drawing Ref: RWE\_TWE\_BOR\_PAGE9\_REV1  
Scale: 1:2,500 Paper Size: A0 Sheet 9 of 12

Coordinate System: British National Grid  
Projection: Transverse Mercator  
Datum: OSGB 1936

Drawn: TC Checked: KCP Status: Final  
Job Ref: R003 Date: 21/08/2025 Revision: 1



**Tween Bridge Solar Farm  
Land Plans**  
**Sheet 10 of 12**

- Order Limits
- Land not within Order Limits
- Administrative Boundary
- Land Subject to Permanent Acquisition and Temporary Possession

Plot no. on plan:

6/1, 6/8, 6/9, 6/14, 6/15, 6/16, 6/17, 6/18, 6/19, 6/23, 6/24, 9/23, 10/1, 10/3, 10/5, 10/19, 10/25, 10/26, 10/28, 10/29, 10/41, 10/42, 10/44

- Land Subject to Acquisition of Permanent Rights and Temporary Possession

Plot no. on plan:

6/2, 6/6, 6/7, 6/13, 6/20, 6/21, 6/22, 6/25, 6/26, 8/17, 8/18, 9/25, 10/2, 10/4, 10/6, 10/9, 10/10, 10/12, 10/20, 10/22, 10/23, 10/24, 10/27, 10/30, 10/31, 10/32, 10/33, 10/34, 10/35, 10/37, 10/40, 10/47, 10/49, 10/50

- Highway Land Subject to the Acquisition of Permanent Rights and Temporary Possession

Plot no. on plan:

6/3, 6/4, 6/5, 9/24, 10/7, 10/8, 10/11, 10/13, 10/14, 10/15, 10/16, 10/17, 10/18, 10/36, 10/38, 10/39, 10/43, 10/45, 10/46, 10/48

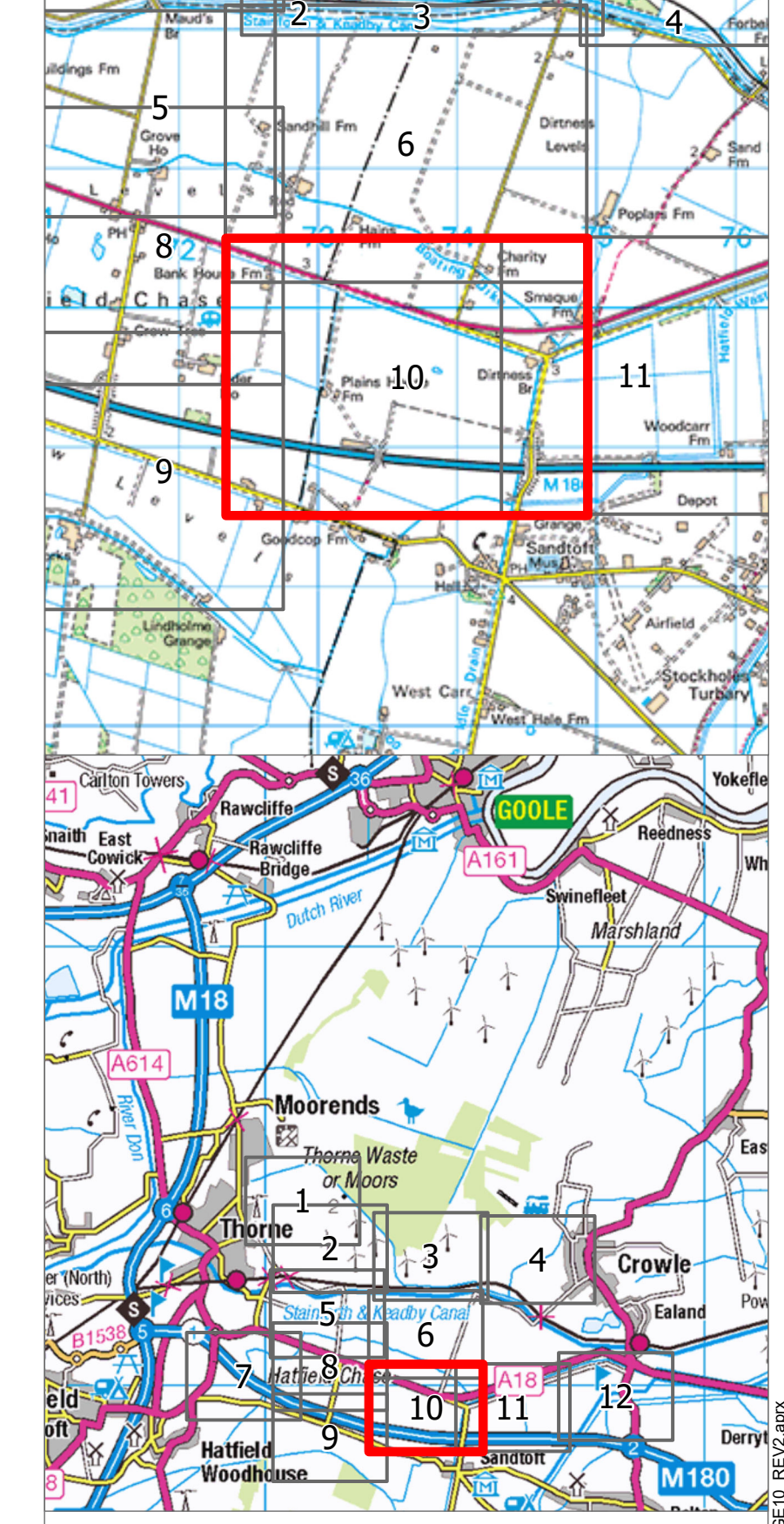
- Not Subject to Compulsory Acquisition, Temporary Possession or Works Powers

Plot no. on plan:

10/21

- Notes:
1. All dimensions are in metres unless stated otherwise.
  2. These Land Plans should be read in conjunction with other plans and documents in the DCO application, in particular the Development Consent Order [EN010148/APP/3.1], Book of Reference [EN010148/APP/4.3] and the Statement of Reasons [EN010148/APP/4.1].
  3. Land parcels/plot numbers are made up of a unique plot number. These plot numbers correspond to those represented in the Book of Reference; the first number in the sequence reflects the sheet number.
  4. All easements, servitudes and private rights are proposed to be extinguished on land that is to be acquired, unless stated otherwise in the Development Consent Order [EN010148/APP/3.1] or the Book of Reference [EN010148/APP/4.3].

Infrastructure Planning: Applications: Prescribed Forms and Procedure) Regulations 2009: Regulation 5(2)(i)



PINS No: EN010148  
Document Reference No.: EN010148/APP/2.2

Title: Land Plans  
Project: Tween Bridge Solar Farm

Drawing Ref: RWE\_TWE\_BOR\_PAGE10\_REV2

Scale: 1:2,500 Paper Size: A0 Sheet 10 of 12

Coordinate System: British National Grid  
Projection: Transverse Mercator  
Datum: OSGB 1936

Drawn: AC Checked: KCP Status: Final

Job Ref: R003 Date: 15/06/2026 Revision: 2

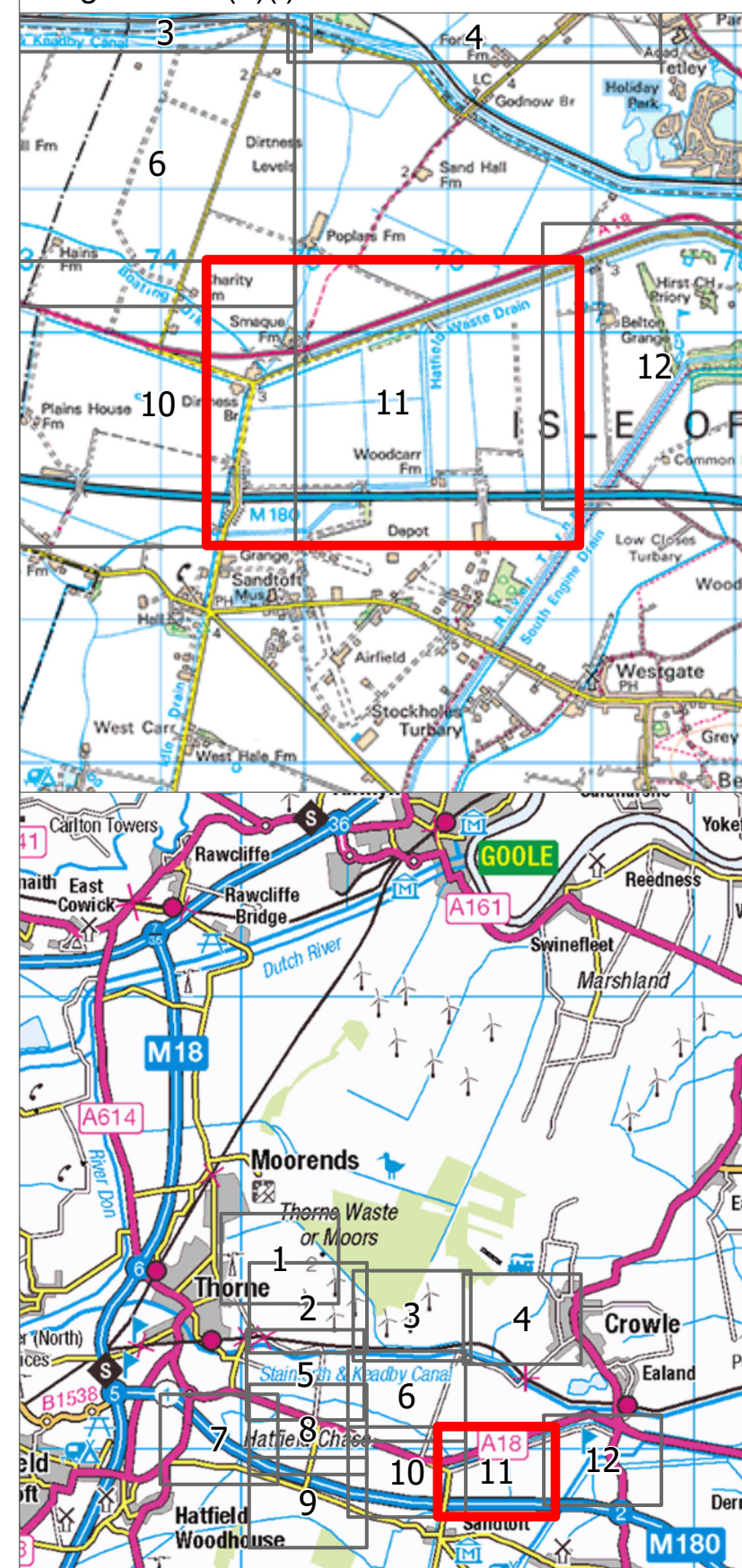
**Tween Bridge Solar Farm  
Land Plans**

Sheet 11 of 12

- Order Limits
  - Administrative Boundary
  - Land not within Order Limits
  - Land Subject to Permanent Acquisition and Temporary Possession
- Plot no. on plan:  
10/41, 10/42, 10/44, 11/9, 11/13, 11/19, 11/22, 11/24
- Land Subject to Acquisition of Permanent Rights and Temporary Possession
- Plot no. on plan:  
10/32, 10/33, 10/34, 10/35, 10/37, 10/40, 10/47, 10/49, 10/50, 11/2, 11/3, 11/4, 11/5, 11/6, 11/7, 11/8, 11/11, 11/12, 11/14, 11/15, 11/16, 11/17, 11/18, 11/21, 11/23
- Highway Land Subject to the Acquisition of Permanent Rights and Temporary Possession
- Plot no. on plan:  
10/36, 10/38, 10/39, 10/43, 10/45, 10/46, 10/48, 11/1, 11/10, 11/20
- Not Subject to Compulsory Acquisition, Temporary Possession or Works Powers
- Plot no. on plan:  
11/25

Notes:  
1. All dimensions are in metres unless stated otherwise.  
2. These Land Plans should be read in conjunction with other plans and documents in the DCO application, in particular the Development Consent Order [EN010148/APP/3.1], Book of Reference [EN010148/APP/4.3] and the Statement of Reasons [EN010148/APP/4.1].  
3. Land parcel/plot numbers are made up of a unique plot number. These plot numbers correspond to those represented in the Book of Reference; the first number in the sequence reflects the sheet number.  
4. All easements, servitudes and private rights are proposed to be extinguished on land that is to be acquired, unless stated otherwise in the Development Consent Order [EN010148/APP/3.1] or the Book of Reference [EN010148/APP/4.3].

Infrastructure Planning: Applications: Prescribed Forms and Procedure) Regulations 2009: Regulation 5(2)(i)



PINS No: EN010148  
Document Reference No.: EN010148/APP/2.2

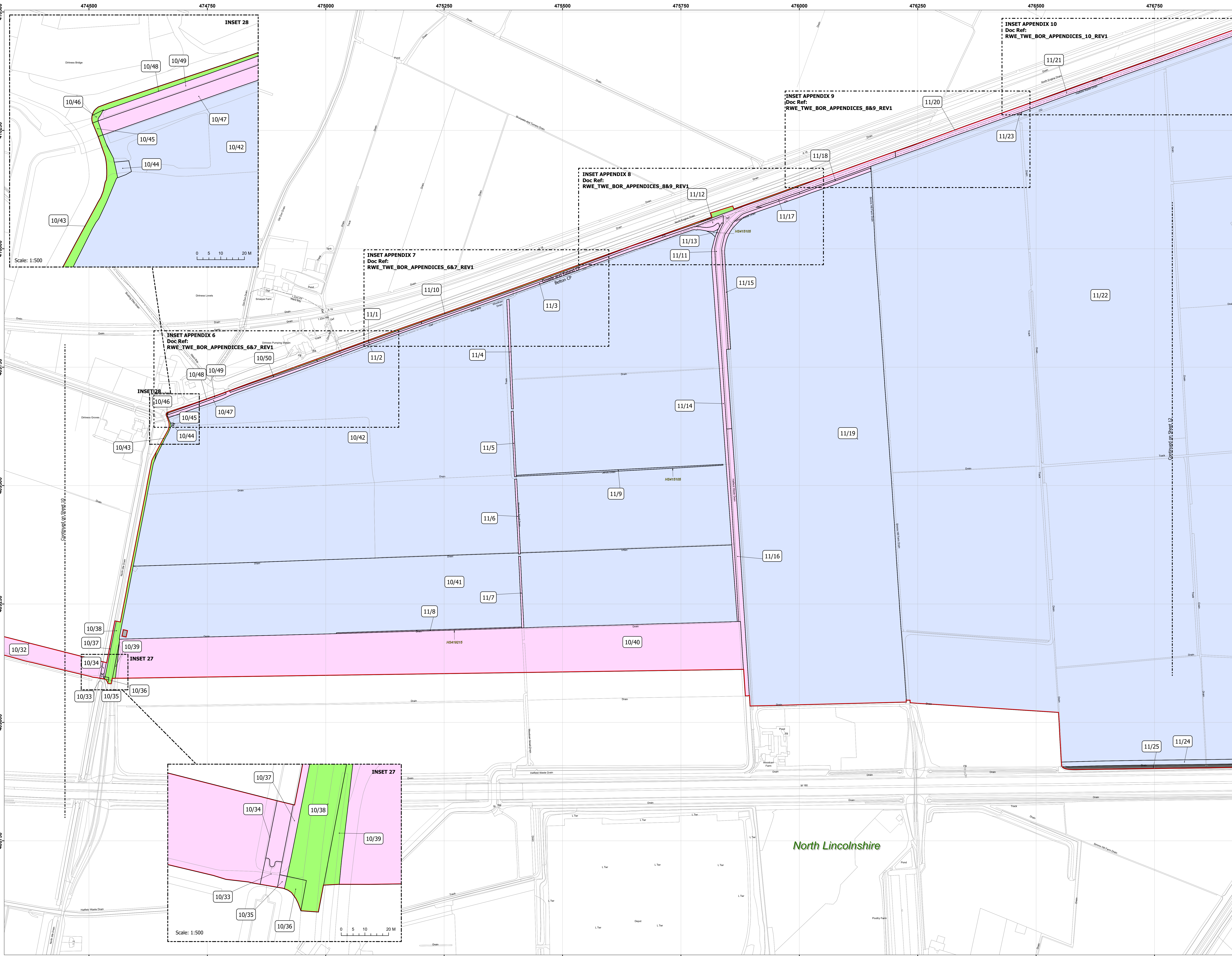
Title: Land Plans  
Project: Tween Bridge Solar Farm  
Drawing Ref: RWE\_TWE\_BOR\_PAGE11\_REV3

Scale: 1:2,500 Paper Size: A0 Sheet 11 of 12

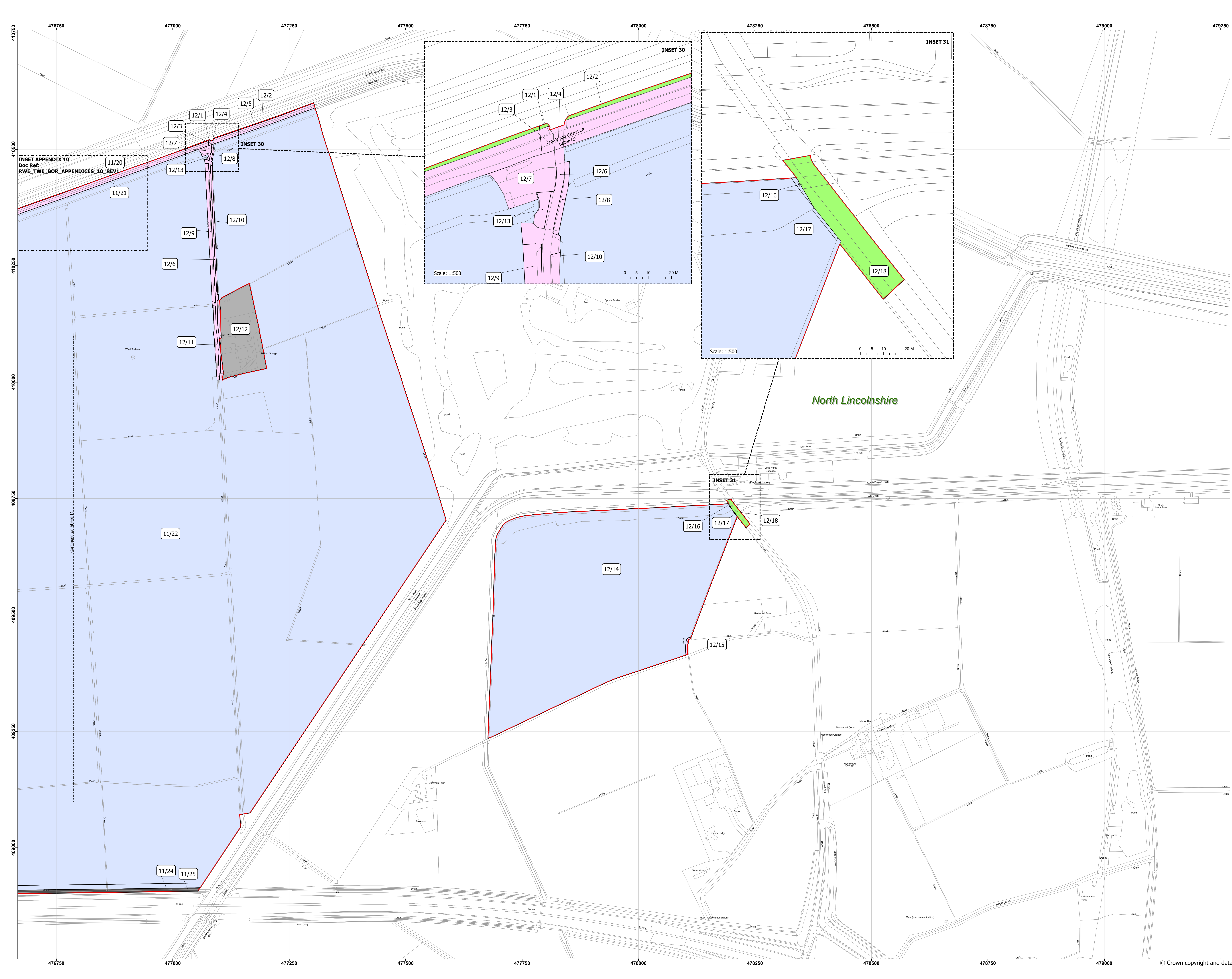
Coordinate System: British National Grid  
Projection: Transverse Mercator  
Datum: OSGB 1936

Drawn: TC Checked: KCP Status: Final

Job Ref: R003 Date: 15/06/2026 Revision: 3



North Lincolnshire



INSET APPENDIX 10  
Doc Ref:  
RWE\_TWE\_BOR\_APPENDICES\_10\_REV1

Scale: 1:500  
0 5 10 20 M

Scale: 1:500  
0 5 10 20 M

North Lincolnshire

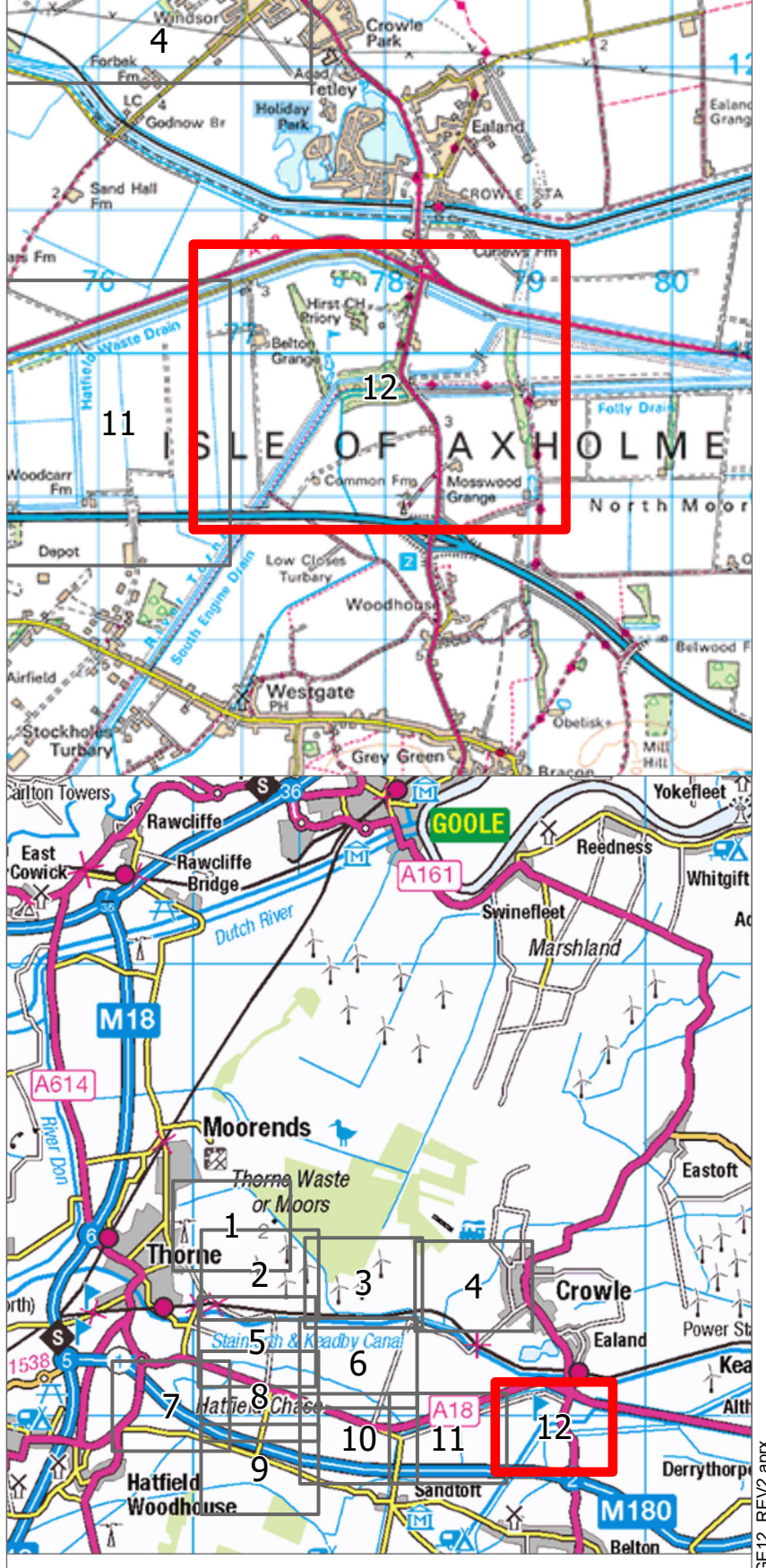
## Tween Bridge Solar Farm Land Plans

### Sheet 12 of 12

- Order Limits
  - Land not within Order Limits
  - Administrative Boundary
  - Land Subject to Permanent Acquisition and Temporary Possession
- Plot no. on plan:  
11/22, 11/24, 12/14, 12/16, 12/17
- Land Subject to Acquisition of Permanent Rights and Temporary Possession
- Plot no. on plan:  
11/21, 12/3, 12/4, 12/5, 12/6, 12/7, 12/8, 12/9, 12/10, 12/11, 12/12, 12/13, 12/15
- Highway Land Subject to the Acquisition of Permanent Rights and Temporary Possession
- Plot no. on plan:  
11/20, 12/1, 12/2, 12/18
- Not Subject to Compulsory Acquisition, Temporary Possession or Works Powers
- Plot no. on plan:  
11/25

Notes:  
1. All dimensions are in metres unless stated otherwise.  
2. These Land Plans should be read in conjunction with other plans and documents in the DCO application, in particular the Development Consent Order [EN010148/APP/3.1], Book of Reference [EN010148/APP/4.3] and the Statement of Reasons [EN010148/APP/4.1].  
3. Land parcel/plot numbers are made up of a unique plot number. These plot numbers correspond to those represented in the Book of Reference; the first number in the sequence reflects the sheet number.  
4. All easements, servitudes and private rights are proposed to be extinguished on land that is to be acquired, unless stated otherwise in the Development Consent Order [EN010148/APP/3.1] or the Book of Reference [EN010148/APP/4.3].

Infrastructure Planning: Applications: Prescribed Forms and Procedure) Regulations 2009: Regulation 5(2)(i)



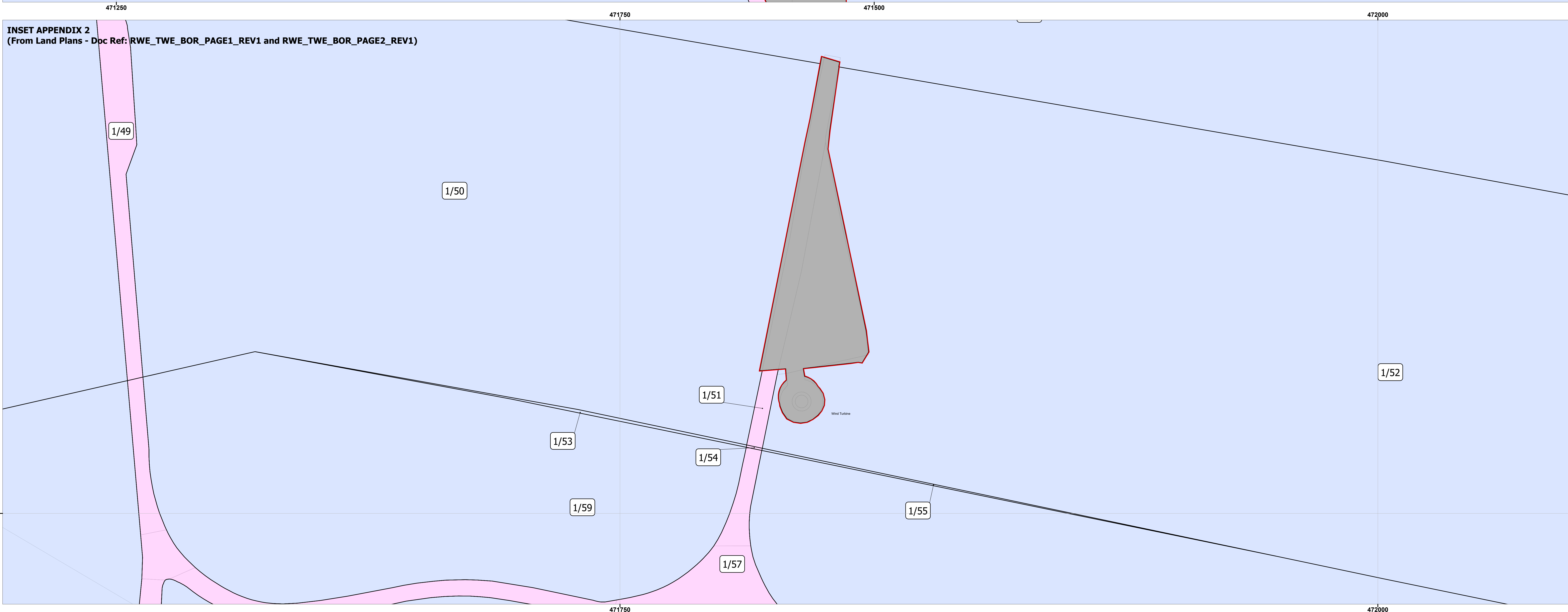
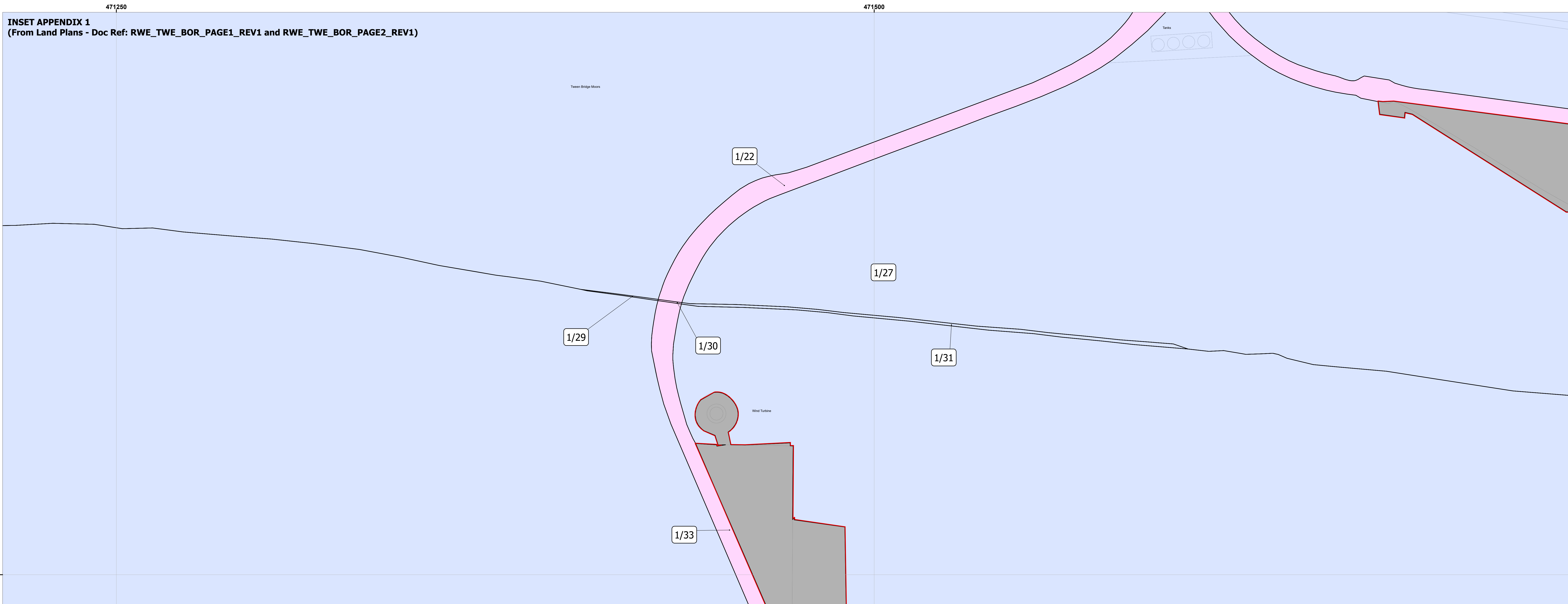
PINS No: EN010148  
Document Reference No.: EN010148/APP/2.2

Title: Land Plans  
Project: Tween Bridge Solar Farm  
Drawing Ref: RWE\_TWE\_BOR\_PAGE12\_REV2  
Scale: 1:2,500 Paper Size: A0 Sheet 12 of 12

0 25 50 100 150 200 Metres

Coordinate System: British National Grid N  
Projection: Transverse Mercator  
Datum: OSGB 1936

Drawn: AC Checked: KCP Status: Final  
Job Ref: R003 Date: 15/06/2026 Revision: 2



**Tween Bridge Solar Farm  
Land Plans  
Inset Appendix**

Sheet 1 of 6

- Order Limits
- Land not within Order Limits
- Administrative Boundaries

Land Subject to Permanent Acquisition and Temporary Possession

Plot no. on plan:  
1/29, 1/30, 1/31, 1/50, 1/52, 1/53, 1/54, 1/55, 1/59

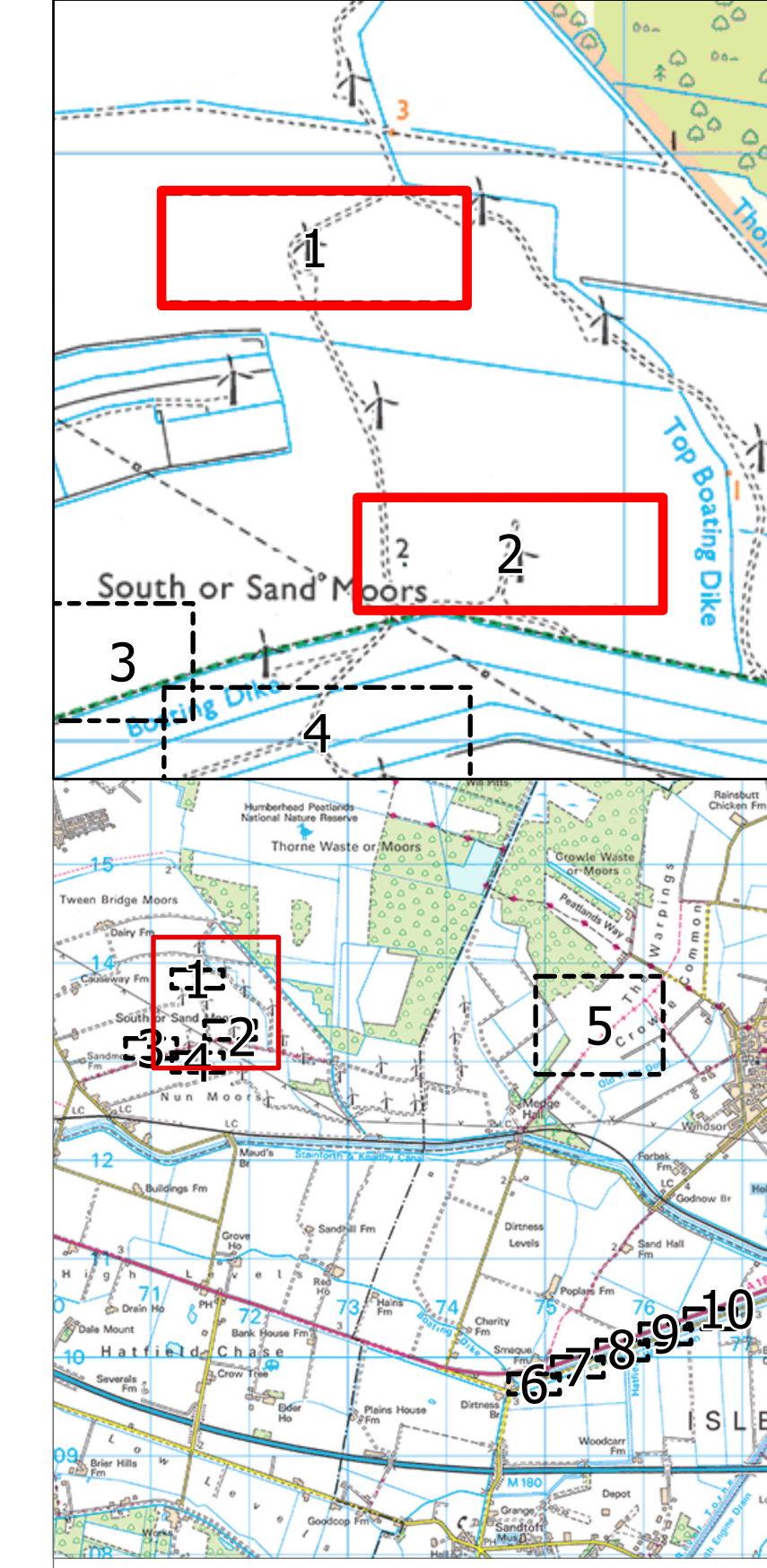
Land Subject to Acquisition of Permanent Rights and Temporary Possession

Plot no. on plan:  
1/22, 1/33, 1/49, 1/51, 1/57

Highway Land Subject to the Acquisition of Permanent Rights and Temporary Possession

Plot no. on plan:

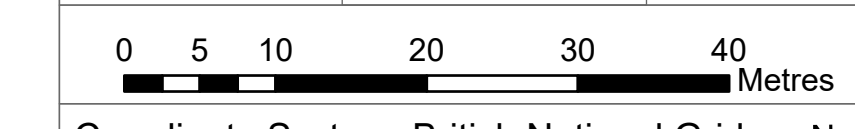
**Notes:**  
 1. All dimensions are in metres unless stated otherwise.  
 2. These Land Plans should be read in conjunction with other plans and documents in the DCO application, in particular the Development Consent Order [EN010148/APP/3.1], Book of Reference [EN010148/APP/4.3] and the Statement of Reasons [EN010148/APP/4.1].  
 3. Land parcel/plot numbers are made up of a unique plot number. These plot numbers correspond to those represented in the Book of Reference; the first number in the sequence reflects the sheet number.  
 4. All easements, servitudes and private rights are proposed to be extinguished on land that is to be acquired, unless stated otherwise in the Development Consent Order [EN010148/APP/3.1] or the Book of Reference [EN010148/APP/4.3].  
 Infrastructure Planning: Applications: Prescribed Forms and Procedure) Regulations 2009: Regulation 5(2)(i)



PINS No: EN010148  
Document Reference No.: EN010148/APP/2.2

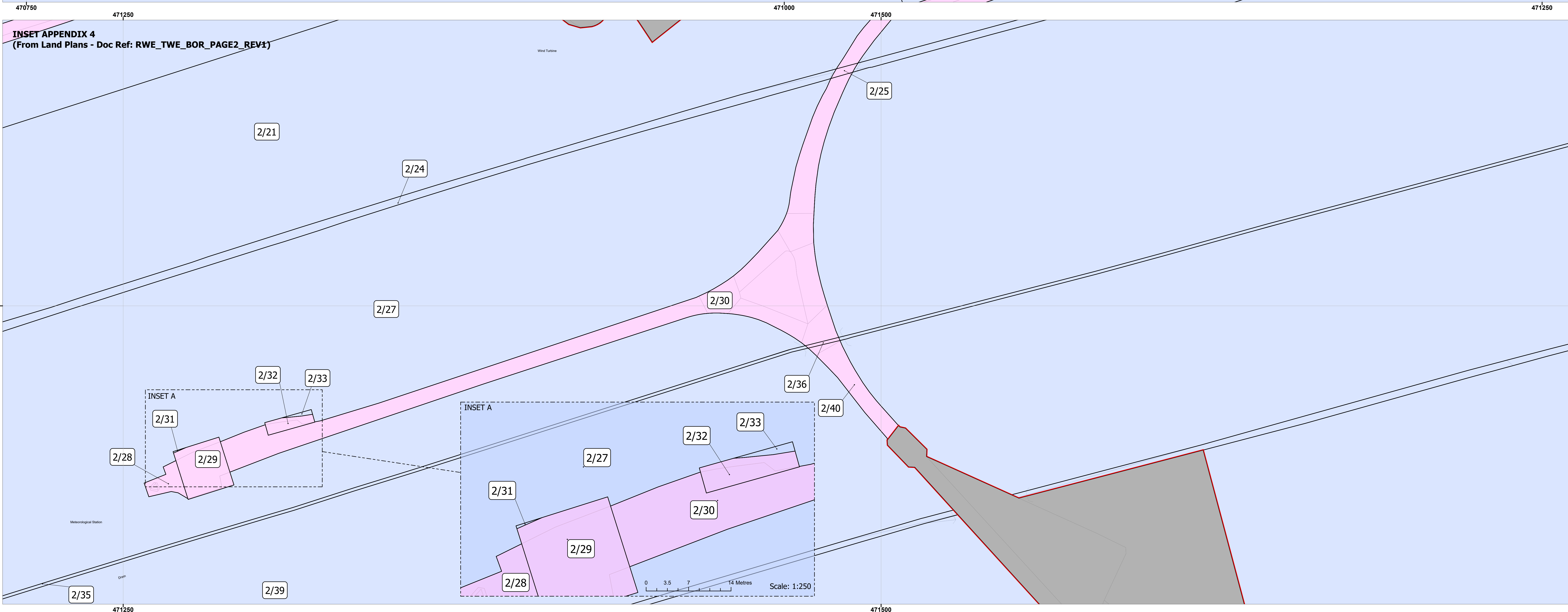
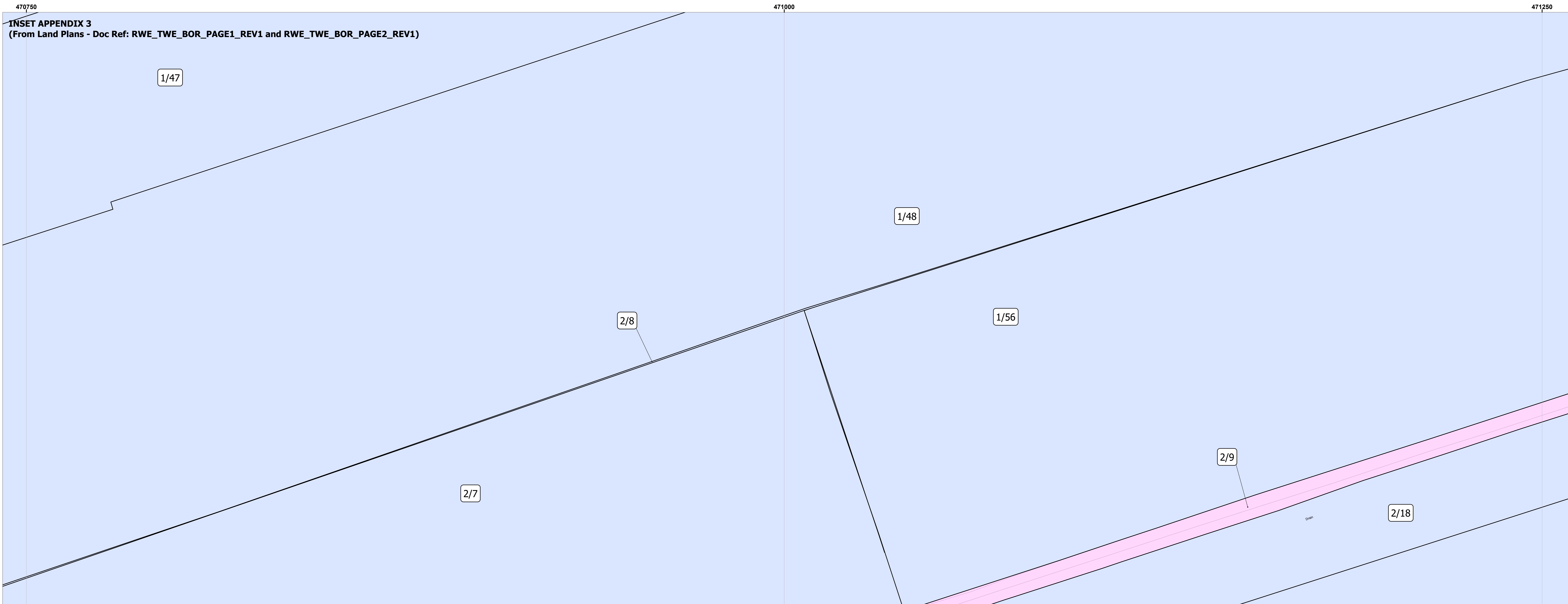
Title: Land Plans Appendices Insets  
Project: Tween Bridge Solar Farm

Drawing Ref:  
RWE\_TWE\_BOR\_APPENDICES\_1&2\_REV1  
Scale: 1:500 Paper Size: A0 Sheet 1 of 6



Coordinate System: British National Grid N  
Projection: Transverse Mercator  
Datum: OSGB 1936

Drawn: TC Checked: KCP Status: Final  
Job Ref: R003 Date: 21/08/2025 Revision: 1



**Tween Bridge Solar Farm  
Land Plans  
Inset Appendix**

**Sheet 2 of 6**

Order Limits  
Land not within Order Limits  
Administrative Boundaries  
Land Subject to Permanent Acquisition and Temporary Possession  
Land Subject to Acquisition of Permanent Rights and Temporary Possession  
Highway Land Subject to the Acquisition of Permanent Rights and Temporary Possession

Plot no. on plan:  
1/47, 1/48, 1/56, 2/7, 2/8, 2/18, 2/27, 2/31, 2/33, 2/35, 2/39  
2/9, 2/25, 2/28, 2/29, 2/30, 2/32, 2/33, 2/36, 2/40

Notes:  
1. All dimensions are in metres unless stated otherwise.  
2. These Land Plans should be read in conjunction with other plans and documents in the DCO application, in particular the Development Consent Order [EN010148/APP/3.1], Book of Reference [EN010148/APP/4.3] and the Statement of Reasons [EN010148/APP/4.1].  
3. Land parcel/plot numbers are made up of a unique plot number. These plot numbers correspond to those represented in the Book of Reference; the first number in the sequence reflects the sheet number.  
4. All easements, servitudes and private rights are proposed to be extinguished on land that is to be acquired, unless stated otherwise in the Development Consent Order [EN010148/APP/3.1] or the Book of Reference [EN010148/APP/4.3].

Infrastructure Planning: Applications: Prescribed Forms and Procedure) Regulations 2009: Regulation 5(2)(i)

**FGP RWE**

PINS No: EN010148  
Document Reference No.: EN010148/APP/2.2

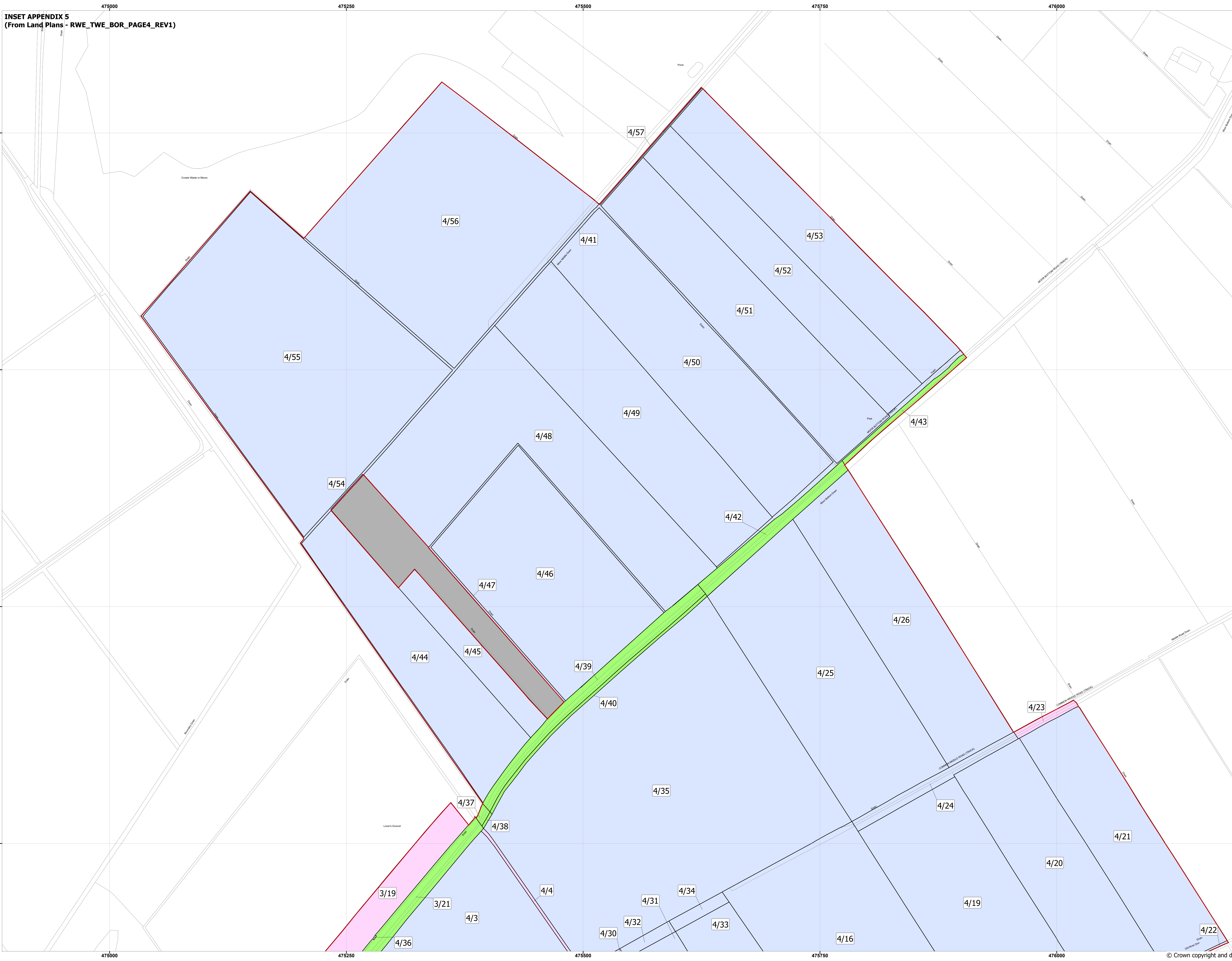
Title: Land Plans Appendices Insets  
Project: Tween Bridge Solar Farm  
Drawing Ref: RWE\_TWE\_BOR\_APPENDICES\_384\_REV1  
Scale: 1:500 Paper Size: A0 Sheet 2 of 6

0 5 10 20 30 40 Metres

Coordinate System: British National Grid N  
Projection: Transverse Mercator  
Datum: OSGB 1936

Drawn: TC Checked: KCP Status: Final  
Job Ref: R003 Date: 21/08/2025 Revision: 1

© Crown copyright and database rights 2025. Ordnance Survey AC0000808122



- Order Limits
- Land not within Order Limits
- Administrative Boundaries
- Land Subject to Permanent Acquisition and Temporary Possession

Plot no. on plan:  
4/3, 4/16, 4/19, 4/20, 4/21, 4/22, 4/24, 4/25, 4/26, 4/31, 4/32, 4/33, 4/34, 4/35, 4/41, 4/44, 4/45, 4/46, 4/47, 4/48, 4/49, 4/50, 4/51, 4/52, 4/53, 4/54, 4/55, 4/56, 4/57

- Land Subject to Acquisition of Permanent Rights and Temporary Possession

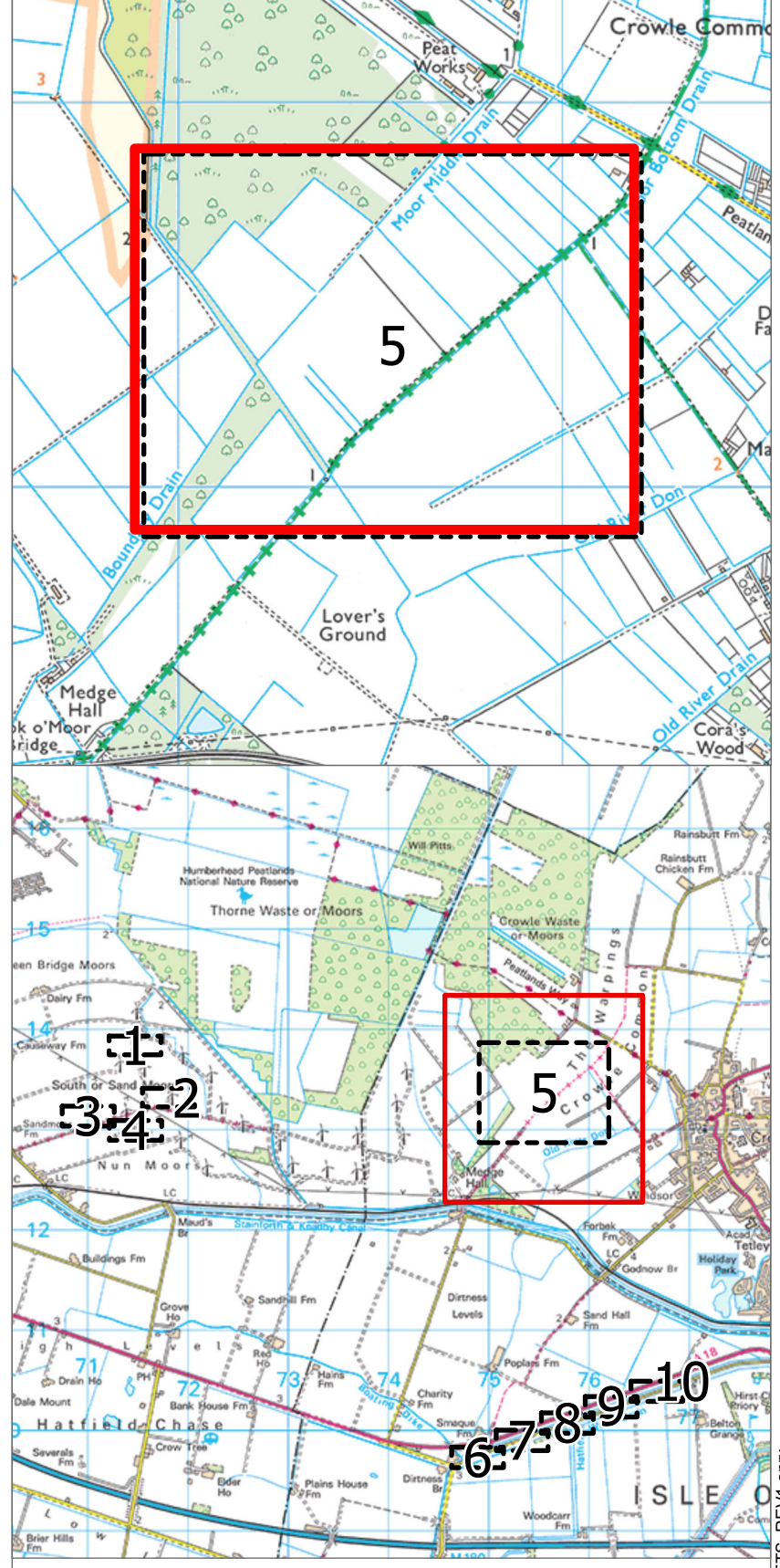
Plot no. on plan:  
3/19, 4/4, 4/23, 4/36

- Highway Land Subject to the Acquisition of Permanent Rights and Temporary Possession

Plot no. on plan:  
3/21, 4/37, 4/38, 4/39, 4/40, 4/42, 4/43

- Notes:
1. All dimensions are in metres unless stated otherwise.
  2. These Land Plans should be read in conjunction with other plans and documents in the DCO application, in particular the Development Consent Order [EN010148/APP/3.1], Book of Reference [EN010148/APP/4.3] and the Statement of Reasons [EN010148/APP/4.1].
  3. Land parcel/plot numbers are made up of a unique plot number. These plot numbers correspond to those represented in the Book of Reference; the first number in the sequence reflects the sheet number.
  4. All easements, servitudes and private rights are proposed to be extinguished on land that is to be acquired, unless stated otherwise in the Development Consent Order [EN010148/APP/3.1] or the Book of Reference [EN010148/APP/4.3].

Infrastructure Planning: Applications: Prescribed Forms and Procedure) Regulations 2009: Regulation 5(2)(i)



PINS No: EN010148  
Document Reference No.: EN010148/APP/2.2

Title: Land Plans Appendices Insets  
Project: Tween Bridge Solar Farm

Drawing Ref:  
RWE\_TWE\_BOR\_APPENDICES\_5\_REV1

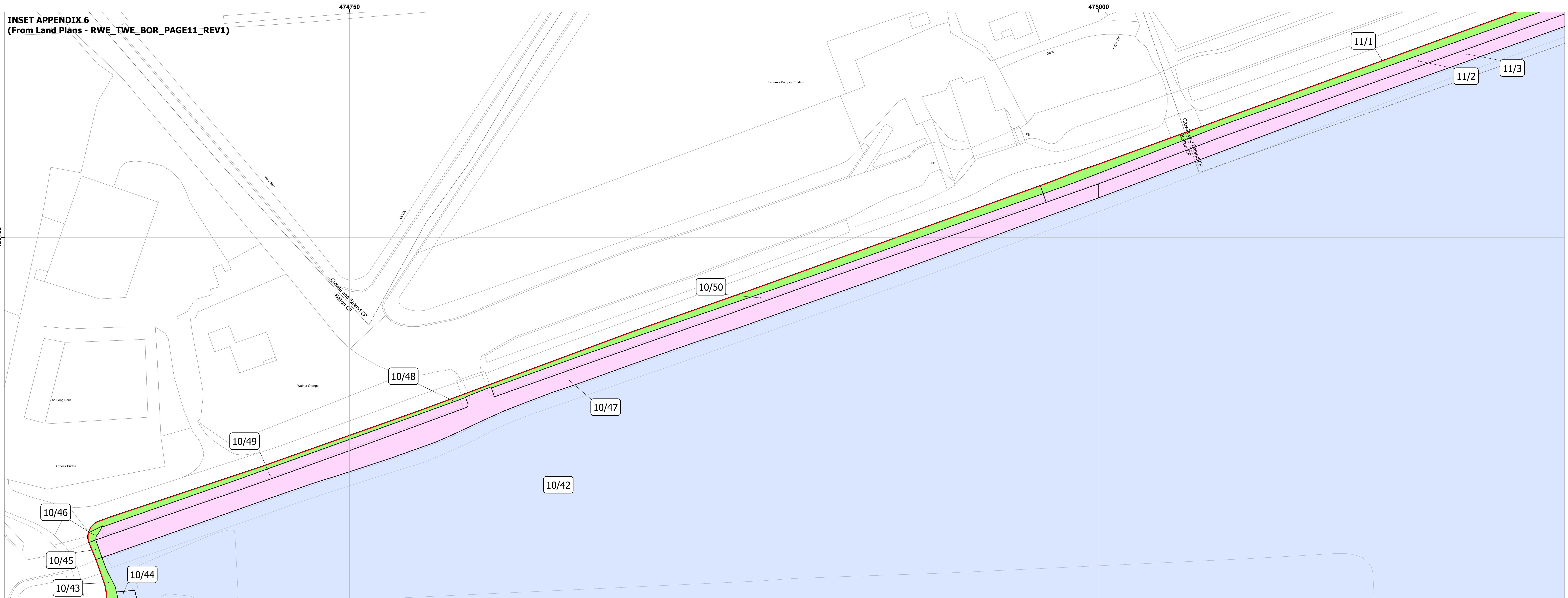
Scale: 1:1,250 Paper Size: A0 Sheet 3 of 6

0 12.5 25 50 75 100 Metres

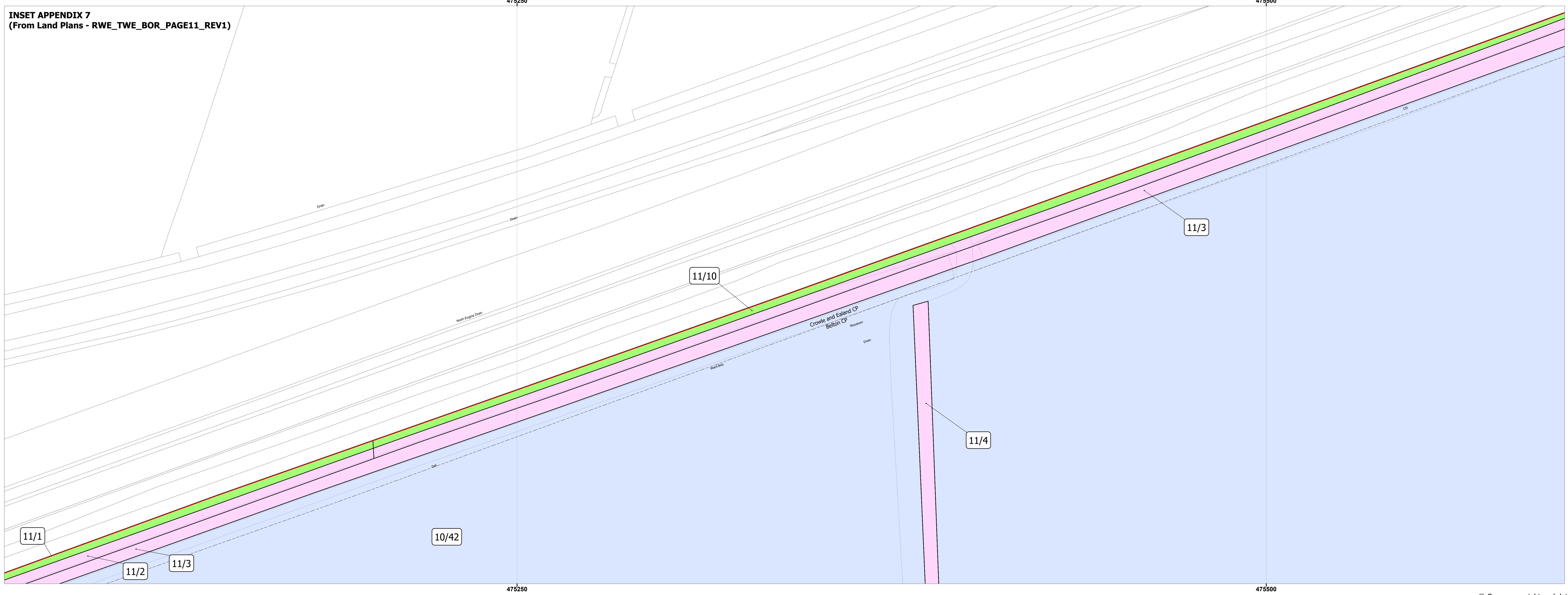
Coordinate System: British National Grid N  
Projection: Transverse Mercator  
Datum: OSGB 1936

Drawn: TC Checked: KCP Status: Final  
Job Ref: R003 Date: 21/08/2025 Revision: 1

**INSET APPENDIX 6**  
(From Land Plans - RWE\_TWE\_BOR\_PAGE11\_REV1)



**INSET APPENDIX 7**  
(From Land Plans - RWE\_TWE\_BOR\_PAGE11\_REV1)



**Tween Bridge Solar Farm  
Land Plans  
Inset Appendix**

Sheet 4 of 6

- Order Limits
- Land not within Order Limits
- Administrative Boundaries

- Land Subject to Permanent Acquisition and Temporary Possession

Plot no. on plan:

10/42, 10/44

- Land Subject to Acquisition of Permanent Rights and Temporary Possession

Plot no. on plan:

10/47, 10/49, 10/50, 11/2, 11/3, 11/4

- Highway Land Subject to the Acquisition of Permanent Rights and Temporary Possession

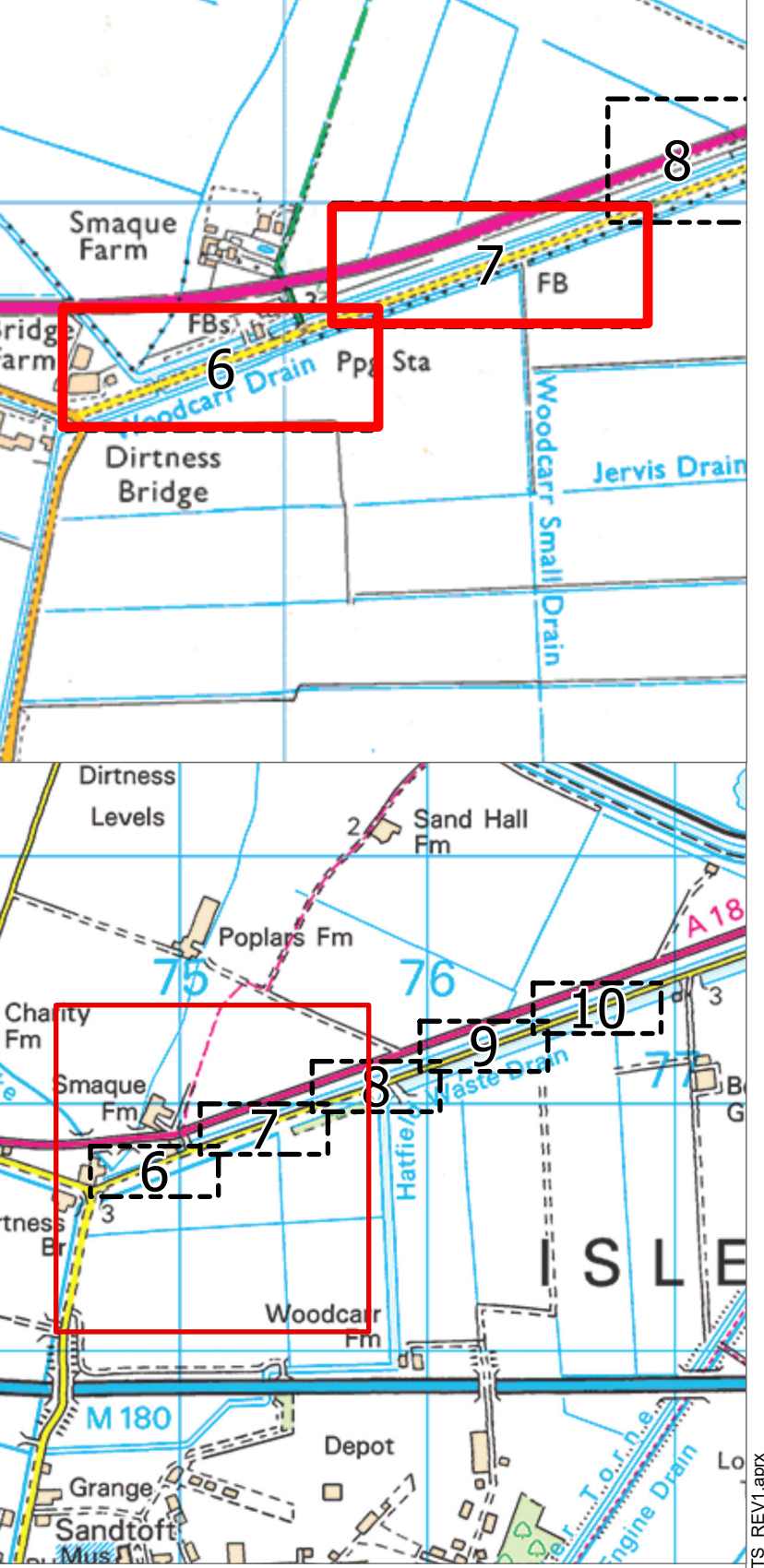
Plot no. on plan:

10/43, 10/45, 10/46, 10/48, 11/1, 11/10

**Notes:**

1. All dimensions are in metres unless stated otherwise.
2. These Land Plans should be read in conjunction with other plans and documents in the DCO application, in particular the Development Consent Order [EN010148/APP/3.1], Book of Reference [EN010148/APP/4.3] and the Statement of Reasons [EN010148/APP/4.1].
3. Land parcel/plot numbers are made up of a unique plot number. These plot numbers correspond to those represented in the Book of Reference; the first number in the sequence reflects the sheet number.
4. All easements, servitudes and private rights are proposed to be extinguished on land that is to be acquired, unless stated otherwise in the Development Consent Order [EN010148/APP/3.1] or the Book of Reference [EN010148/APP/4.3].


Infrastructure Planning: Applications: Prescribed Forms and Procedure) Regulations 2009: Regulation 5(2)(i)



PINS No: EN010148  
Document Reference No.: EN010148/APP/2.2

Title: Land Plans Appendices Insets  
Project: Tween Bridge Solar Farm


Drawing Ref:  
RWE\_TWE\_BOR\_APPENDICES\_6&7\_REV1  
Scale: 1:500 Paper Size: A0 Sheet 4 of 6



Coordinate System: British National Grid N  
Projection: Transverse Mercator  
Datum: OSGB 1936

Drawn: TC Checked: KCP Status: Final  
Job Ref: R003 Date: 22/08/2025 Revision: 1





**Tween Bridge Solar Farm  
Land Plans  
Inset Appendix**

Sheet 6 of 6

- Order Limits
- Land not within Order Limits
- Administrative Boundaries
- Land Subject to Permanent Acquisition and Temporary Possession

Plot no. on plan:

11/22

- Land Subject to Acquisition of Permanent Rights and Temporary Possession

Plot no. on plan:

11/21, 11/23

- Highway Land Subject to the Acquisition of Permanent Rights and Temporary Possession

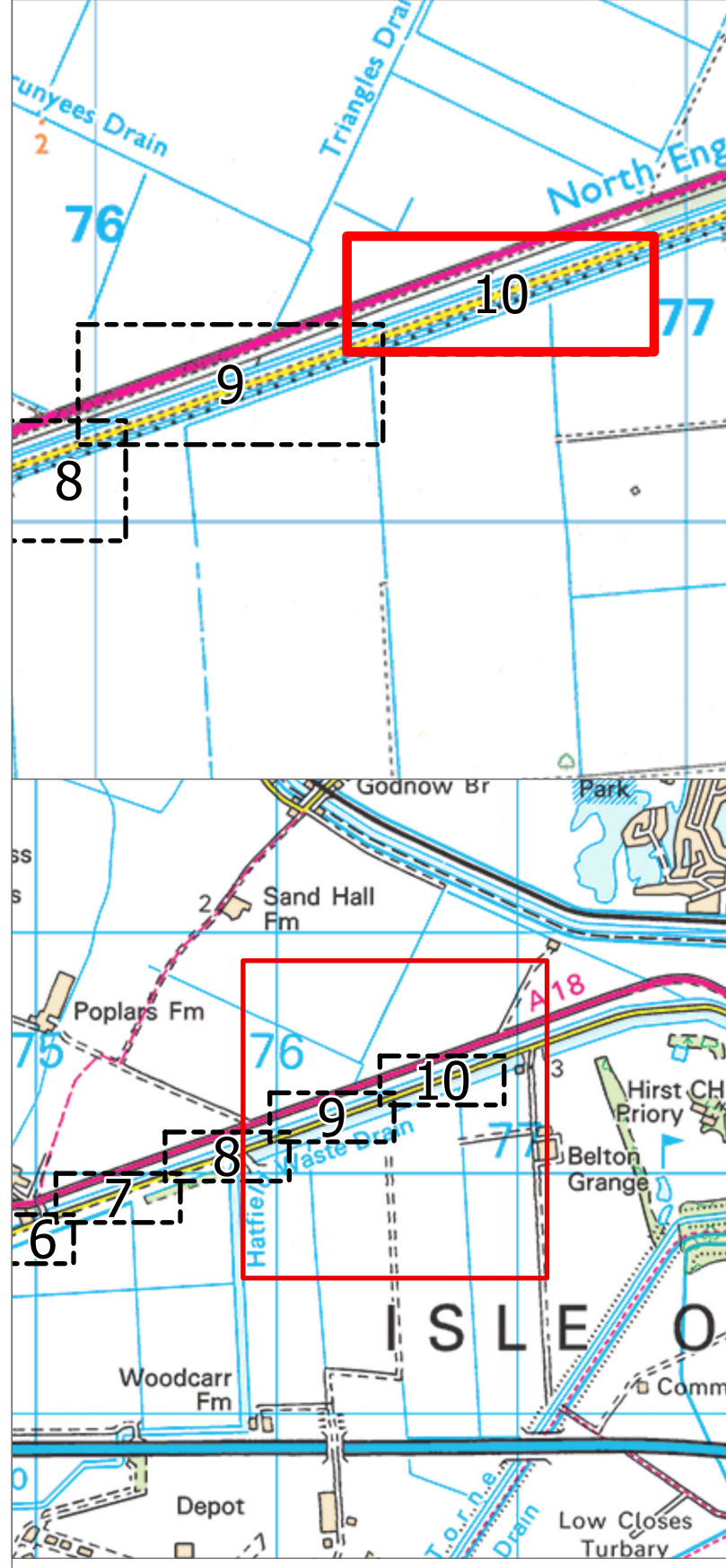
Plot no. on plan:

11/20

Notes:

1. All dimensions are in metres unless stated otherwise.
2. These Land Plans should be read in conjunction with other plans and documents in the DCO application, in particular the Development Consent Order [EN010148/APP/3.1], Book of Reference [EN010148/APP/4.3] and the Statement of Reasons [EN010148/APP/4.1].
3. Land parcel/plot numbers are made up of a unique plot number. These plot numbers correspond to those represented in the Book of Reference; the first number in the sequence reflects the sheet number.
4. All easements, servitudes and private rights are proposed to be extinguished on land that is to be acquired, unless stated otherwise in the Development Consent Order [EN010148/APP/3.1] or the Book of Reference [EN010148/APP/4.3].

Infrastructure Planning: Applications: Prescribed Forms and Procedure) Regulations 2009: Regulation 5(2)(i)




PINS No: EN010148  
Document Reference No.: EN010148/APP/2.2

Title: Land Plans Appendices Insets  
Project: Tween Bridge Solar Farm

Drawing Ref:  
RWE\_TWE\_BOR\_APPENDICES\_10\_REV1

Scale: 1:500 Paper Size: A0 Sheet 6 of 6



Coordinate System: British National Grid  
Projection: Transverse Mercator  
Datum: OSGB 1936

Drawn: TC Checked: KCP Status: Final

Job Ref: R003 Date: 21/08/2025 Revision: 1